










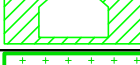
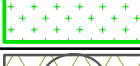
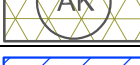
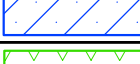



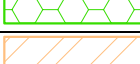













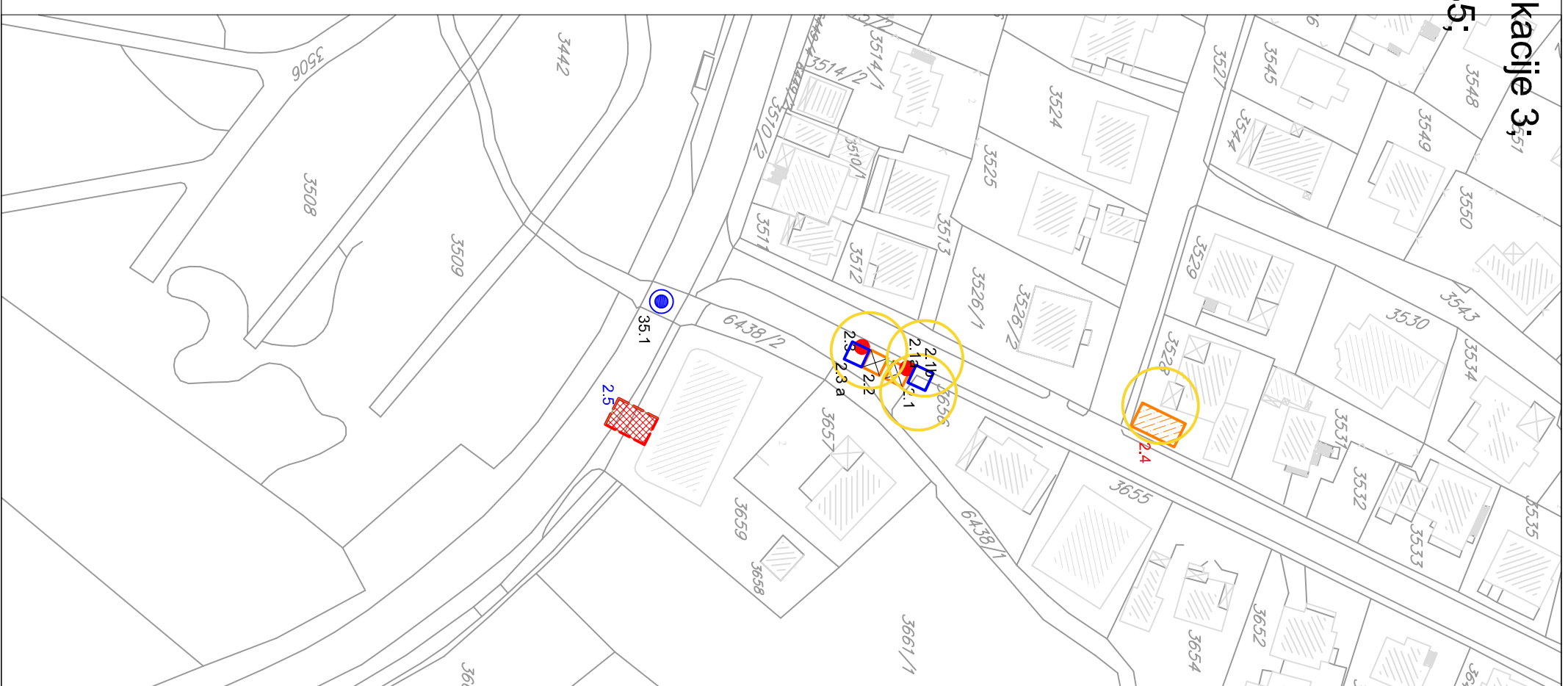
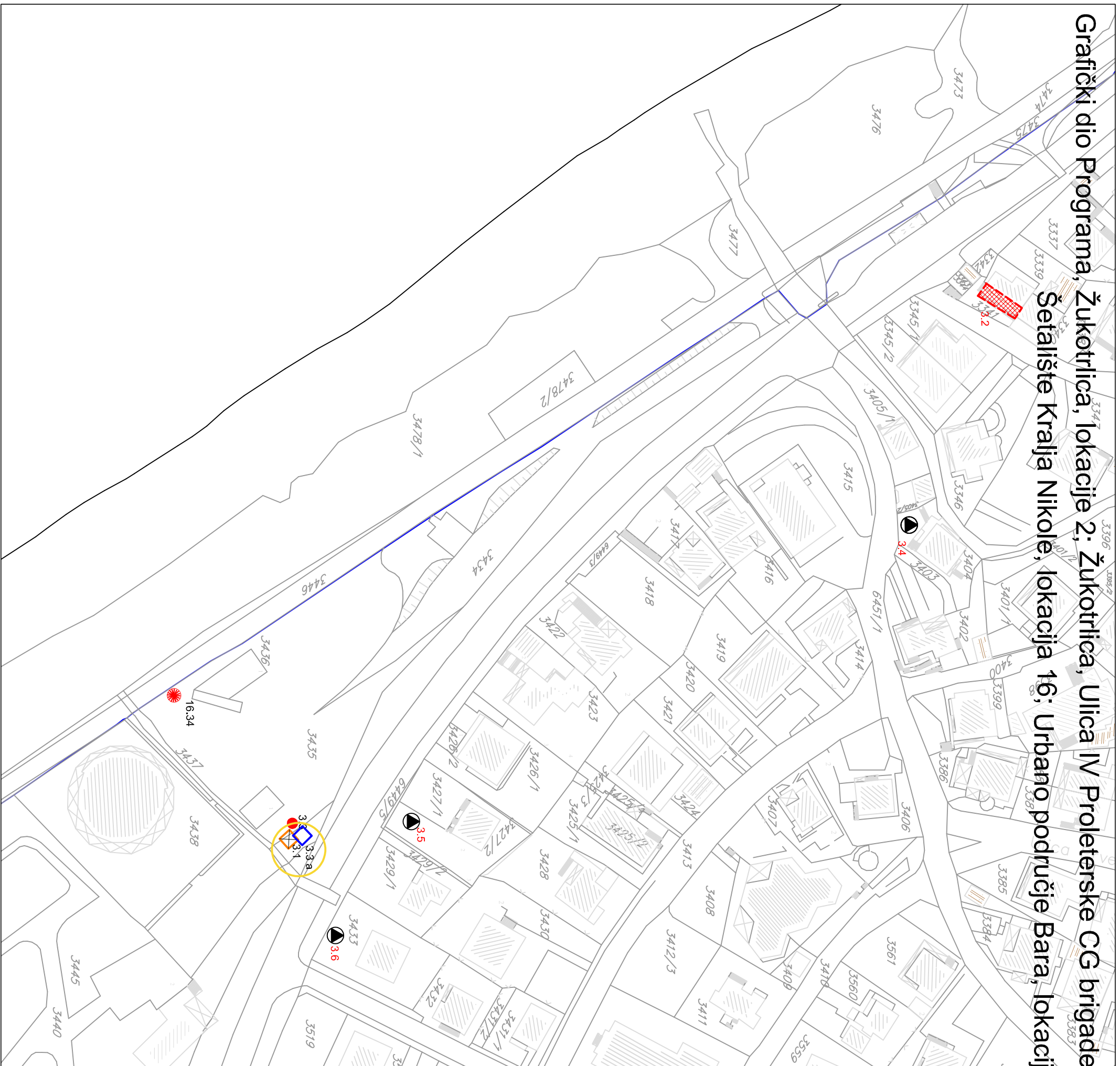
LEGENDA

	KIOSK
	RASHLADNA VITRINA
	PRODAJNI PANO I PRODAJNI PULT
	ŠTAND
	KONZERVATOR ZA SLADOLED
	UGOSTITELJSKI APARAT (KOKICE ITD.)
	KLUPA ZA DOJILJE
	PRIVREMENI UGOSTITELJSKI OBJEKAT
	UGOSTITELJSKA TERASA
	PRIVREMENI OBJEKAT ZA TRGOVINU I USLUGE
	PRIVREMENO PARKIRALIŠTE
	PIJACA
	ZABAVNI PARK
	AUTO KAMP
	OBJEKAT ZA SERVISIRANJE I PRANJE VOZILA
	SPORTSKI OBJEKAT-OTVORENI TEREN
	NATKRIVENI/ZATVORENI SPORTSKI OBJEKAT
	MONTAŽNA PARKING GARAŽA
	DJEČIJE IGRALIŠTE
	MONTAŽNA HALA I HANGAR
	RECIKLAŽNO DVORIŠTE
	OBJEKTI NAMIJENJENI REKLAMIRANJI, OGLAŠAVANJU I PRUŽANJU INFORMACIJA
	SPORTSKO REKREATIVNI KOMPLEKS
	BETONJERKA
	PRIVREMENI OBJEKAT ZA KOMUNALNE USLUGE I INFRASTRUKT
	POKRETNI UGOSTITELJSKI OBJEKAT
	LOKACIJE KOJE SU OBUHVAĆENE IZMJENAMA PROGRAMA
	GRANICA MORSKOG DOBRA
	GRANICA NEPOKRETNOG KULTURNOG DOBRA
	GRANICA NEPOSREDNE OKOLINE KULTURNOG DOBRA

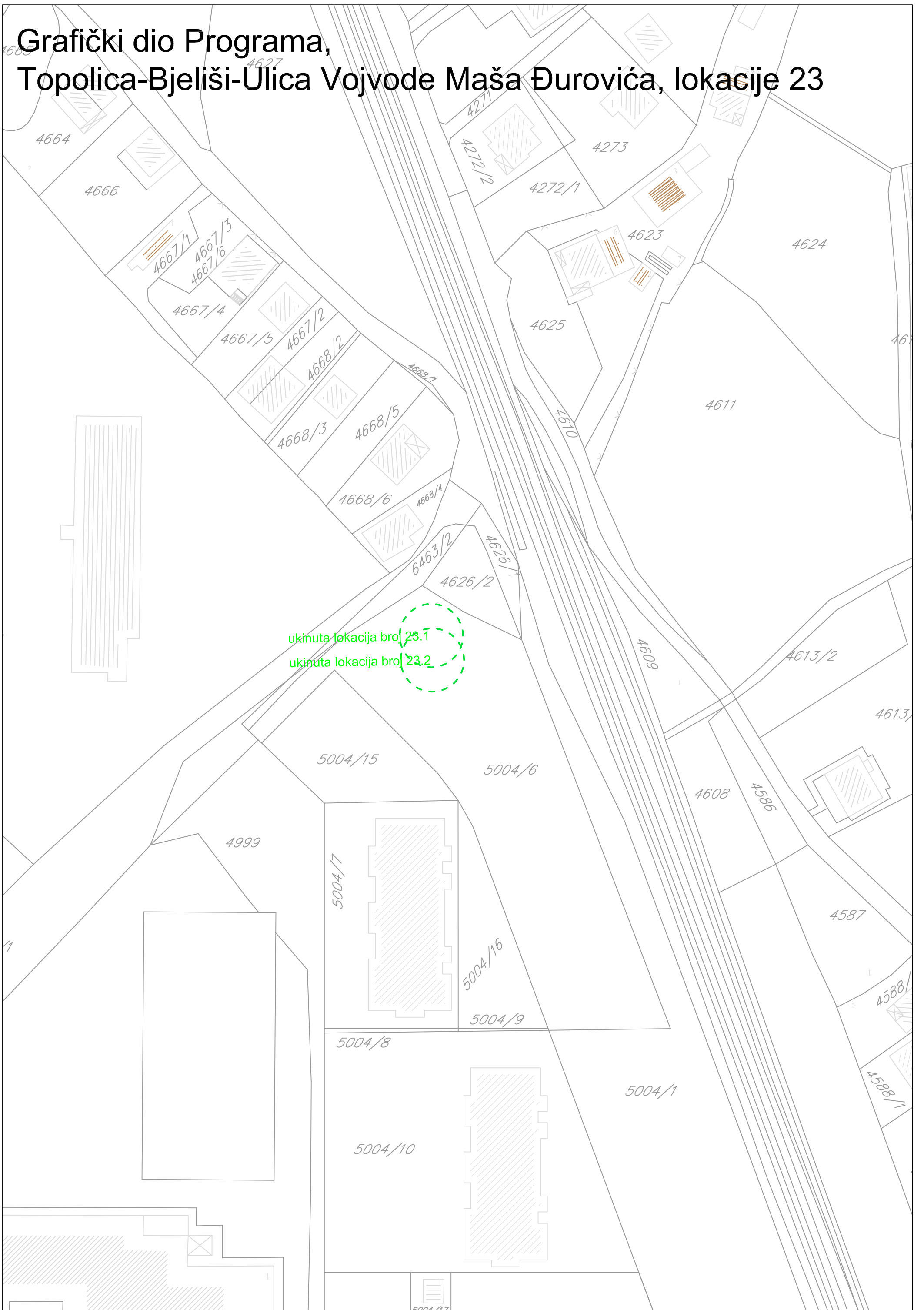
Grafički dio Programa, Brca, lokacije 1



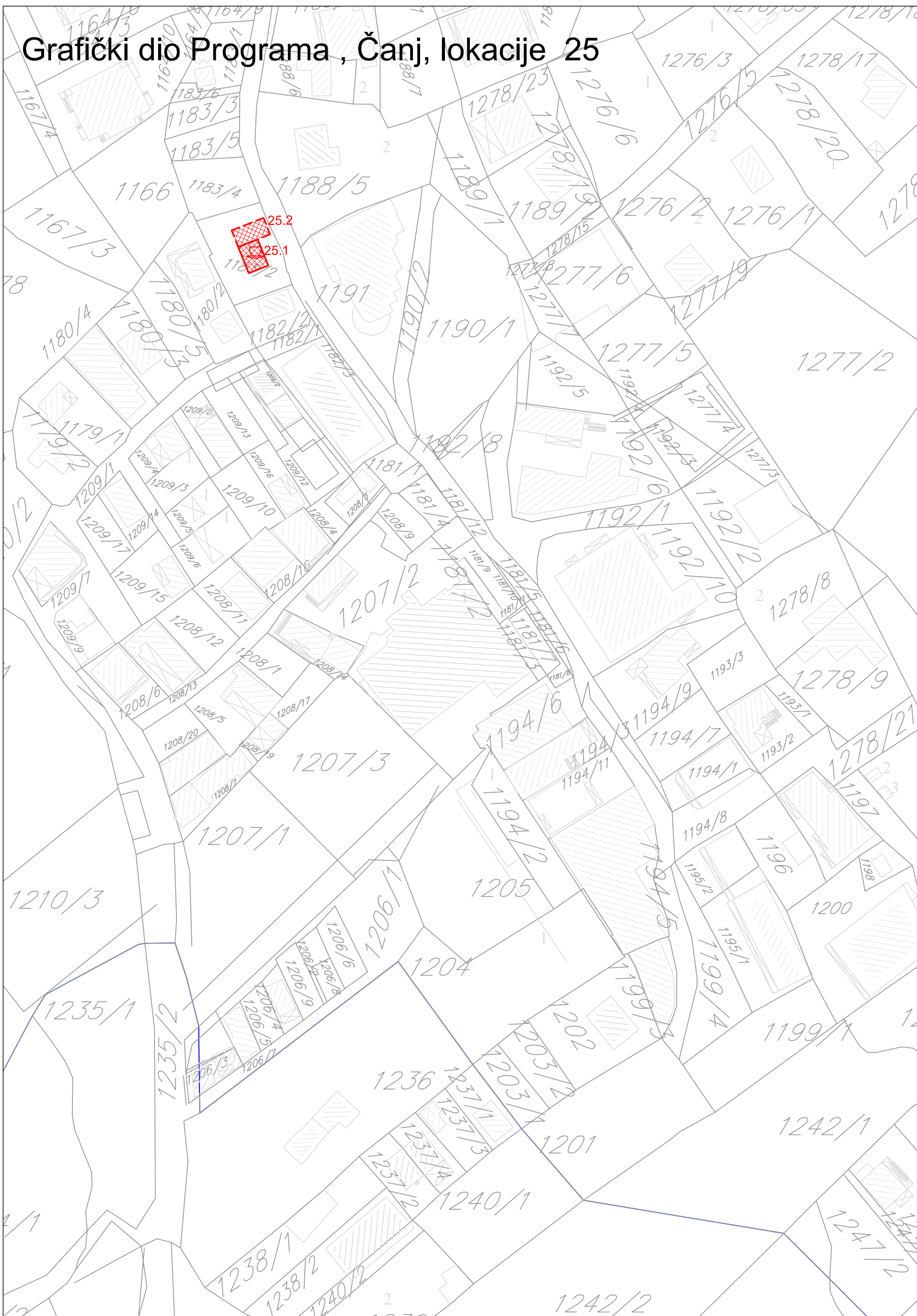
Grafički dio Programa, Žukotrica, lokacije 2; Žukotrica, Ulica IV Proleterske CG brigade, lokacije 3;
Šetaliste Kralja Nikole, lokacija 16; Urbano područje Bara, lokacija 35;



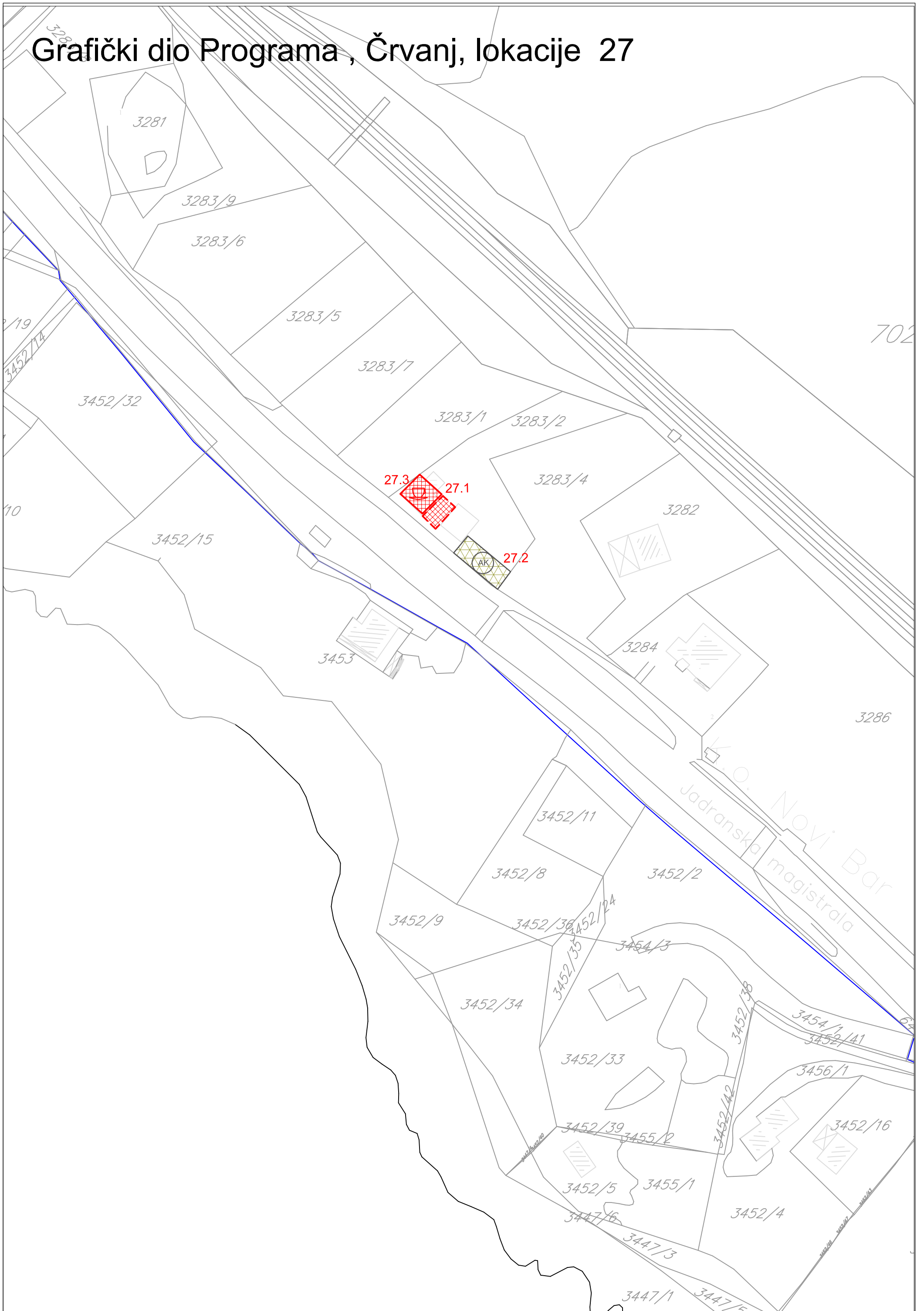
Grafički dio Programa, Topolica-Bjeliši-Ulica Vojvode Maša Đurovića, lokacije 23



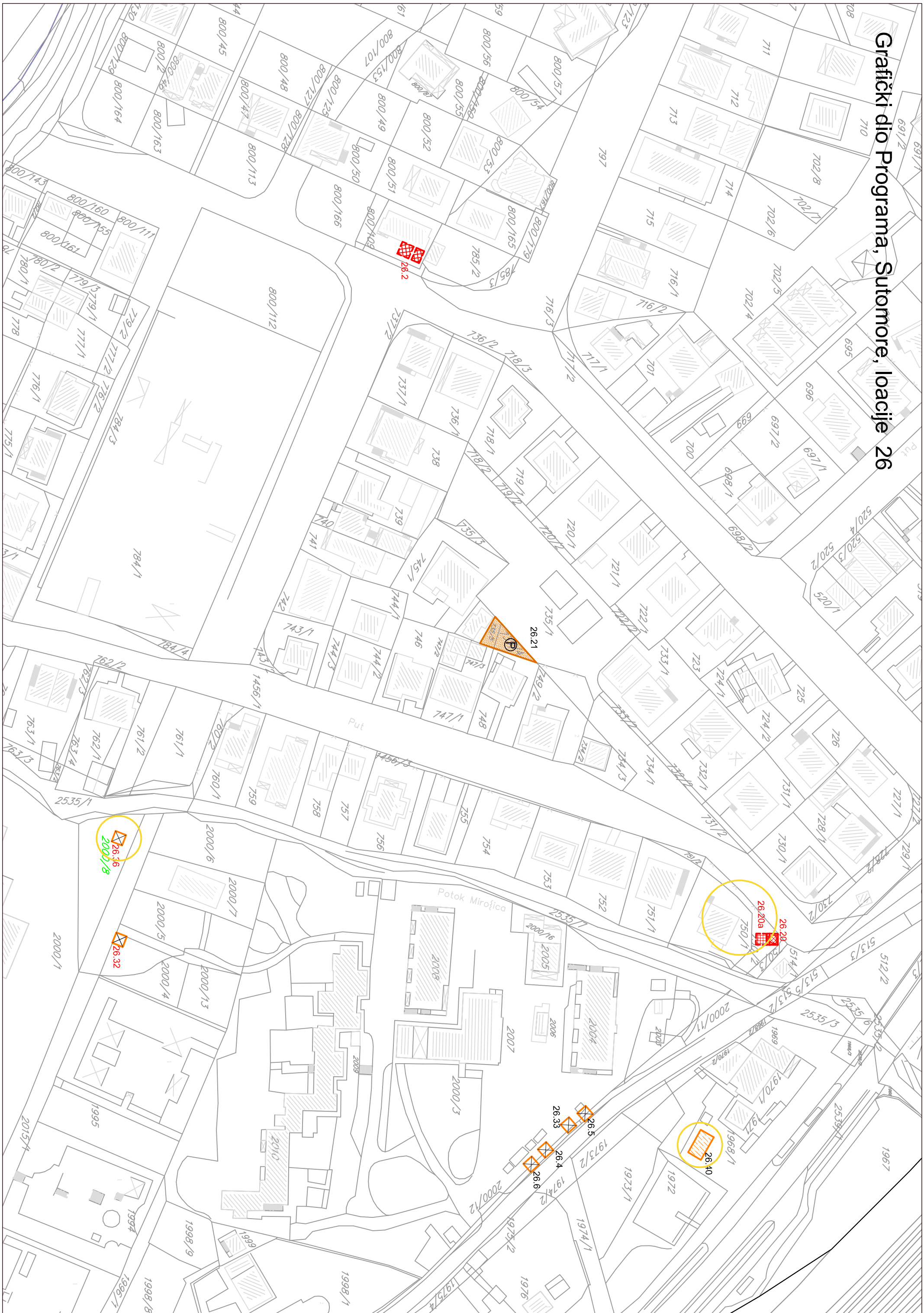
Grafički dio Programa , Čanj, lokacije 25



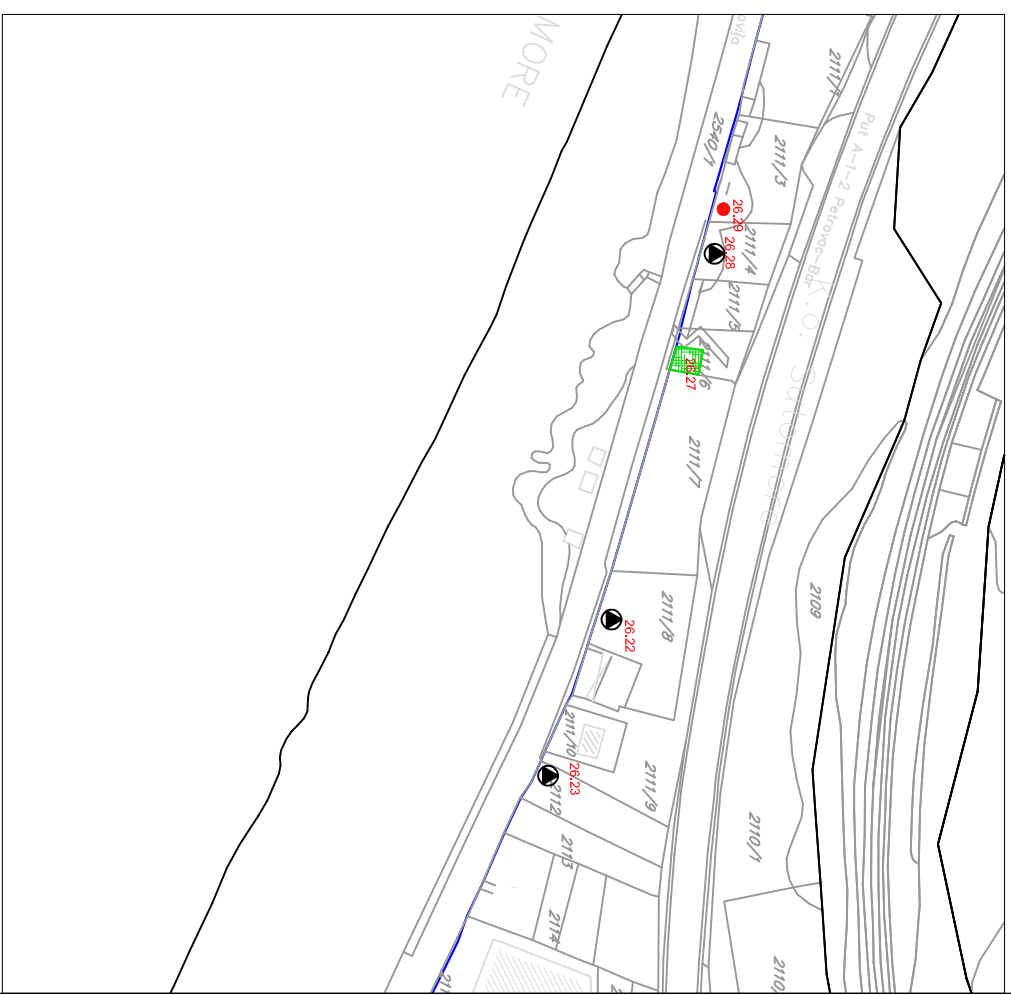
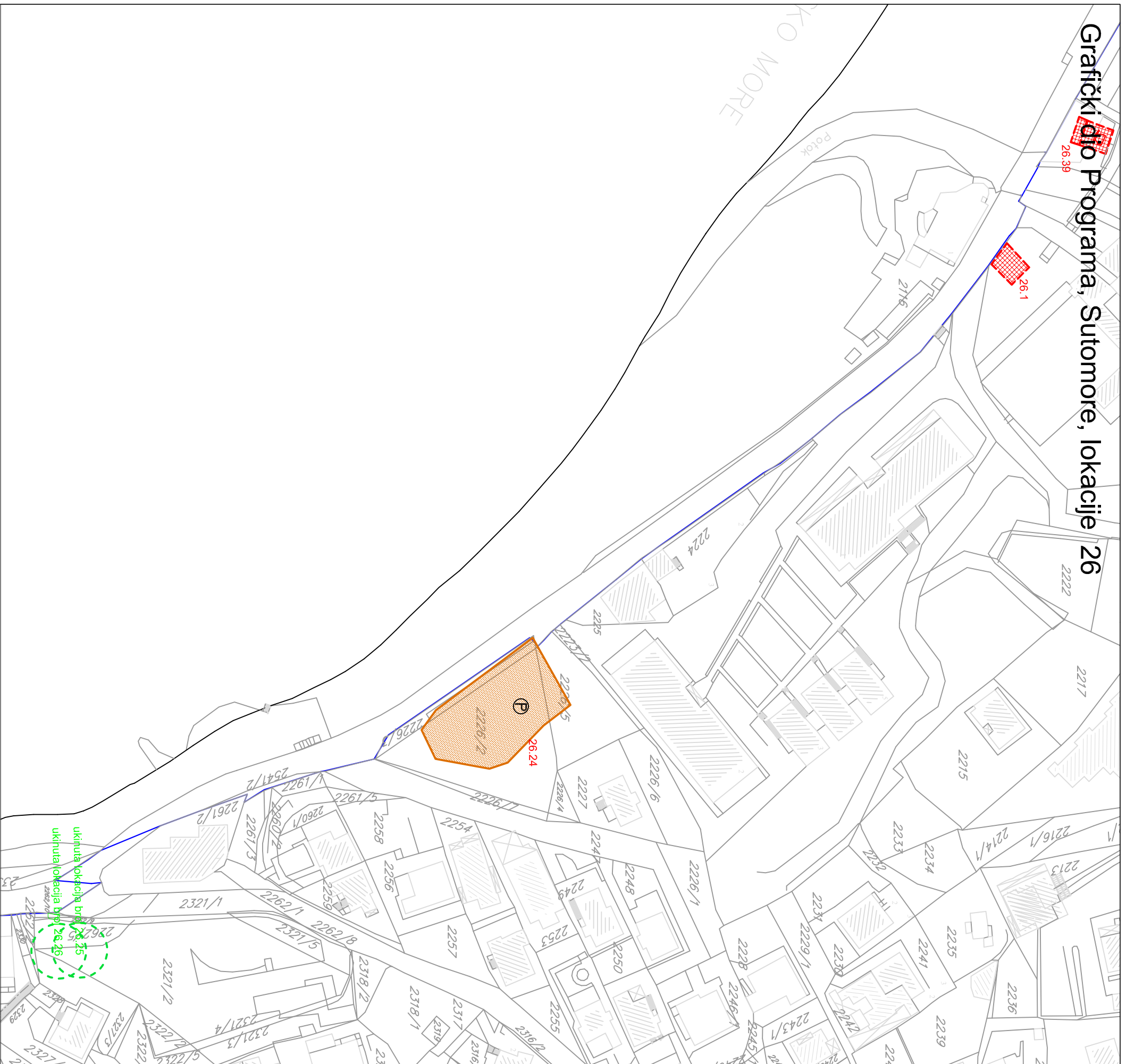
Grafički dio Programa , Črvanj, lokacije 27



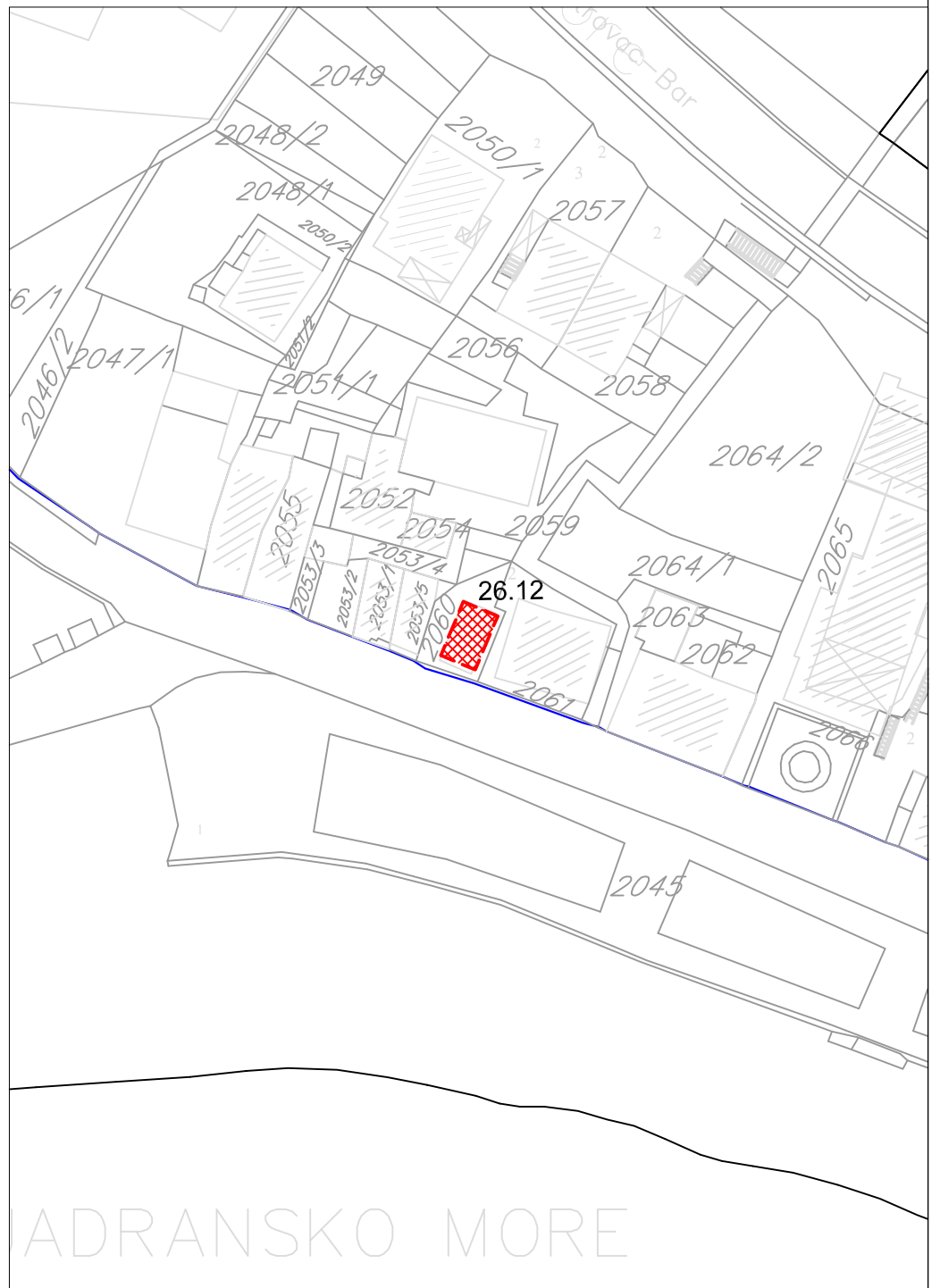
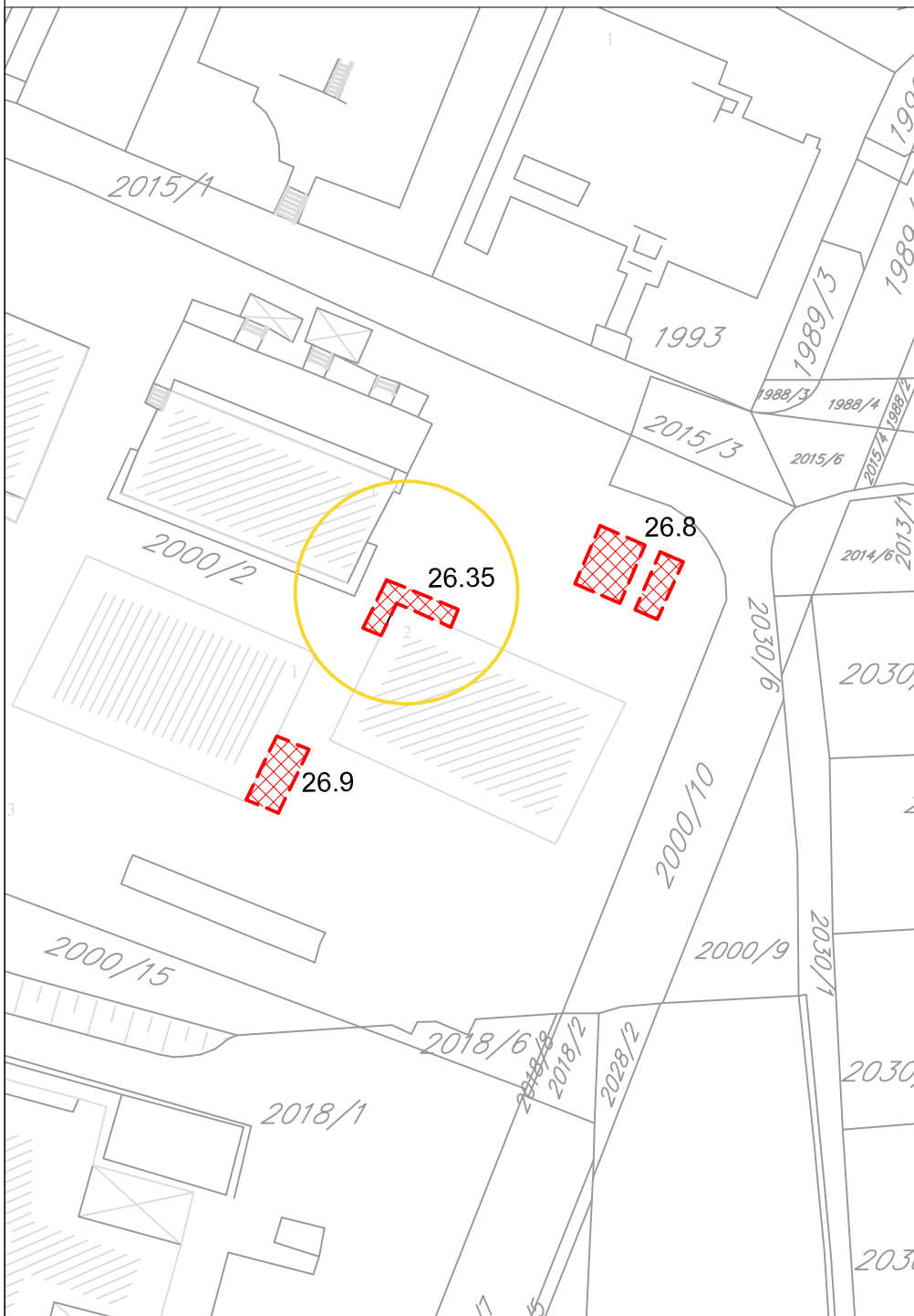
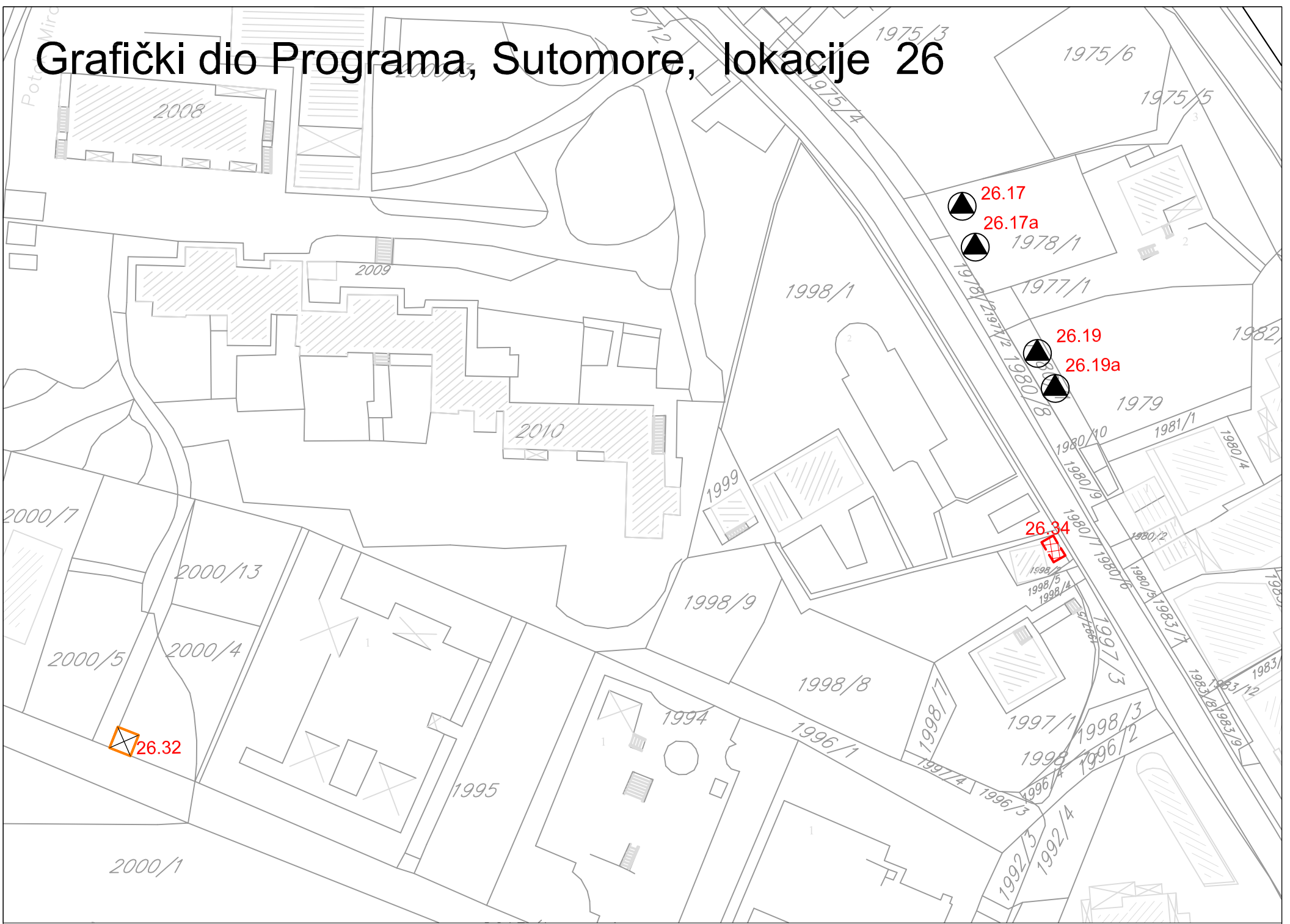
Grafički dio Programa, Sutomore, Ilocije 26



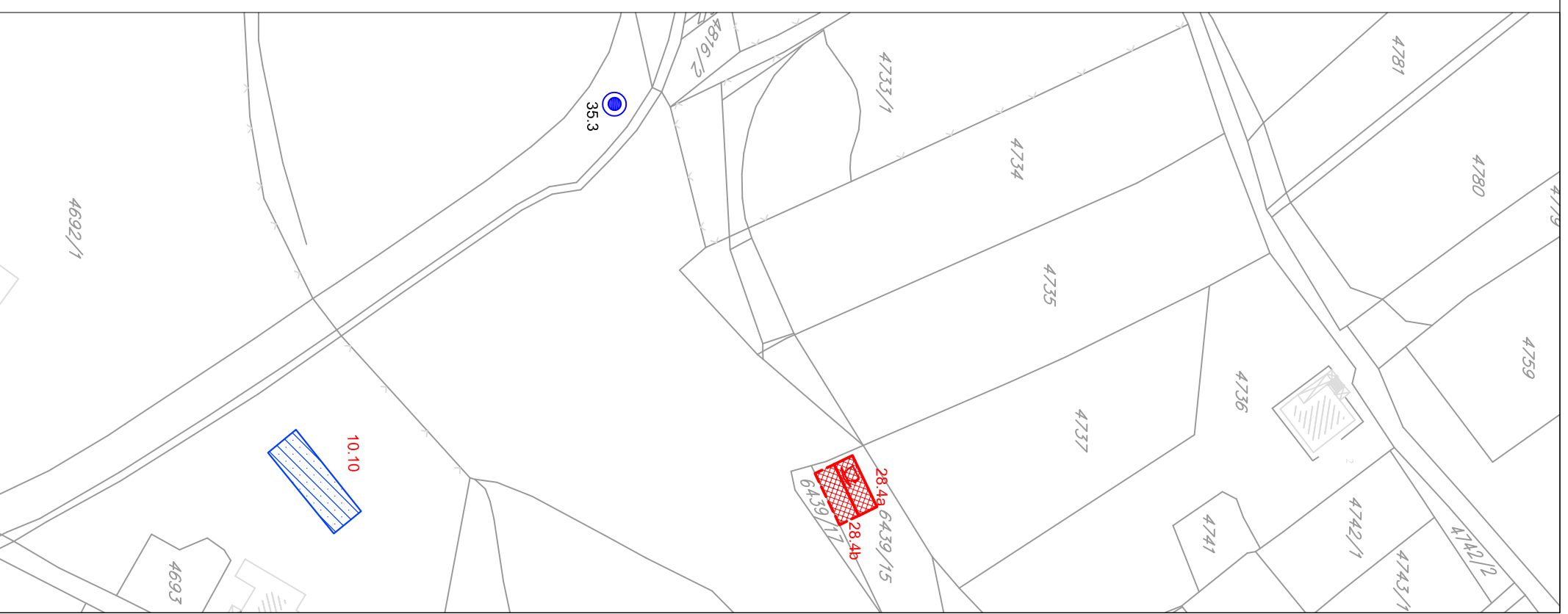
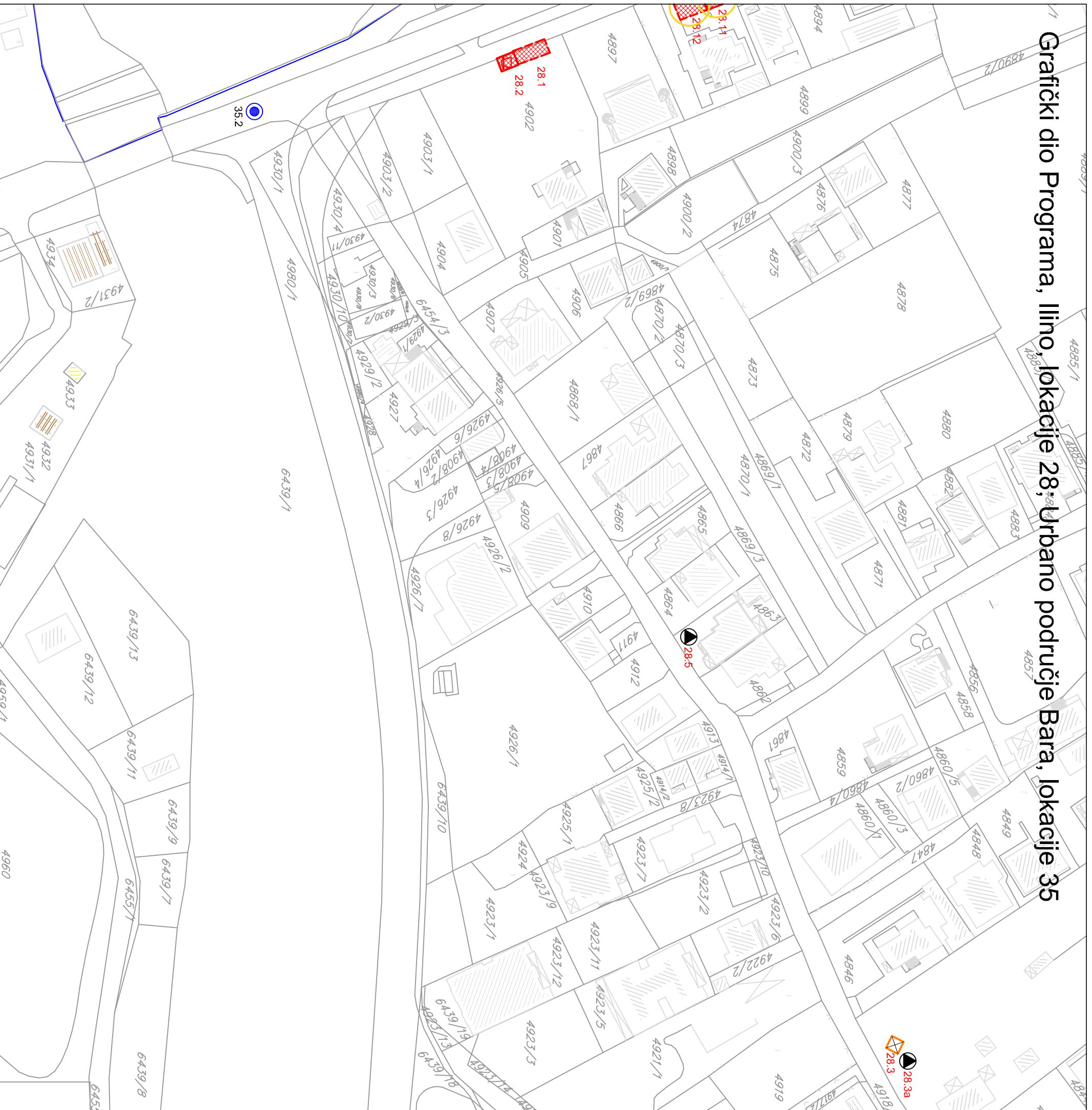
Grafički dio Programa, Sutomore, lokacije 26



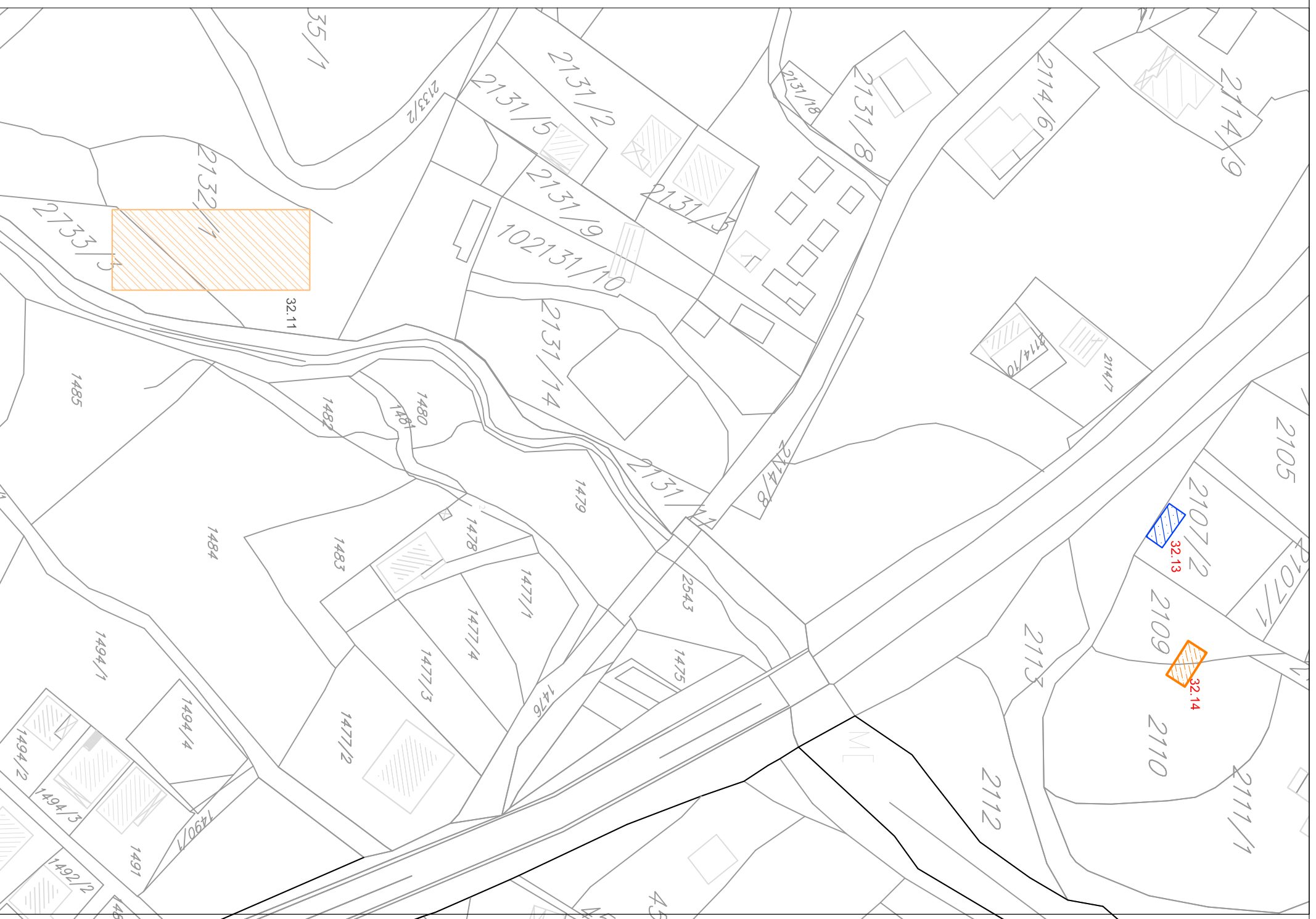
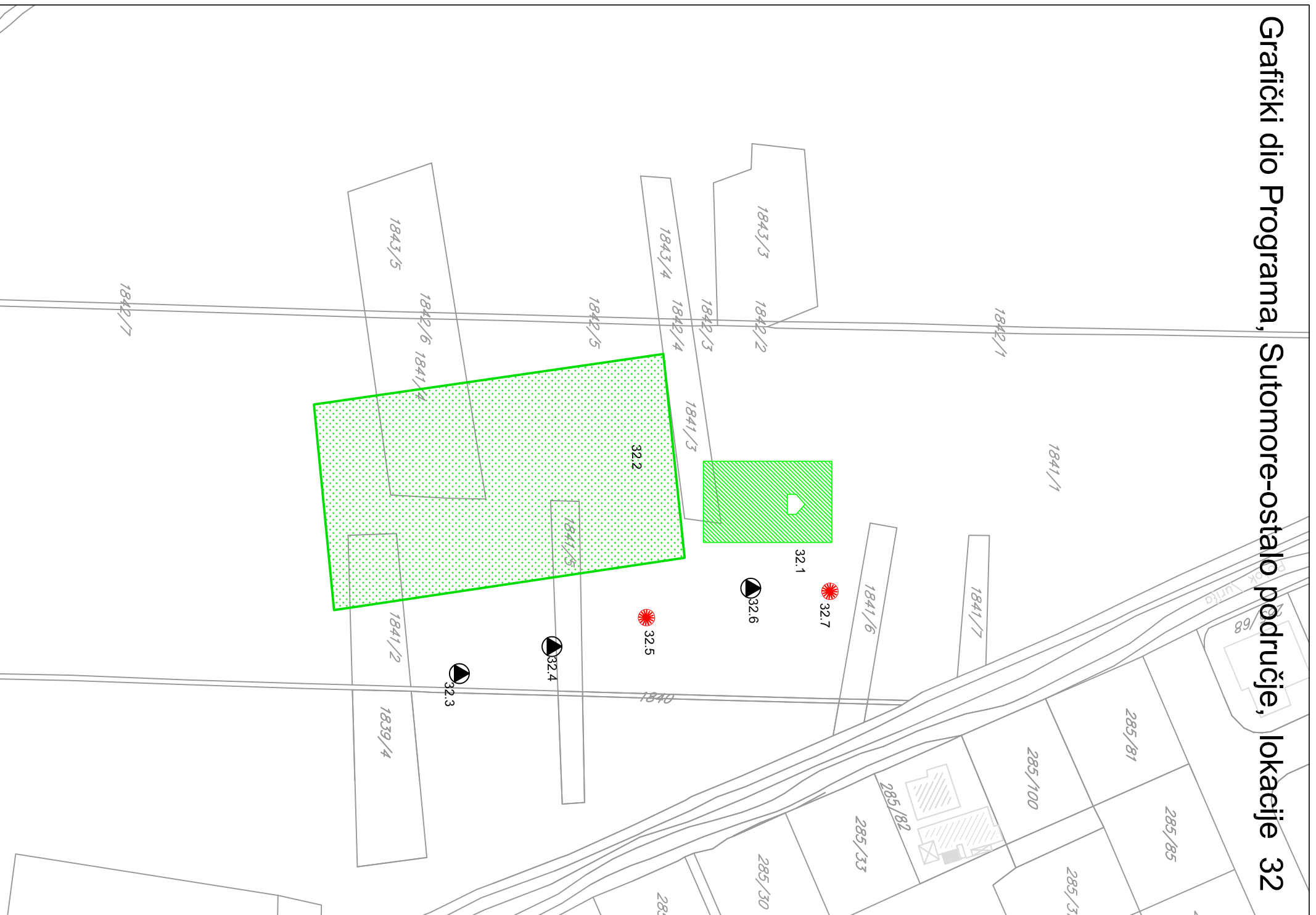
Grafički dio Programa, Sutomore, lokacije 26



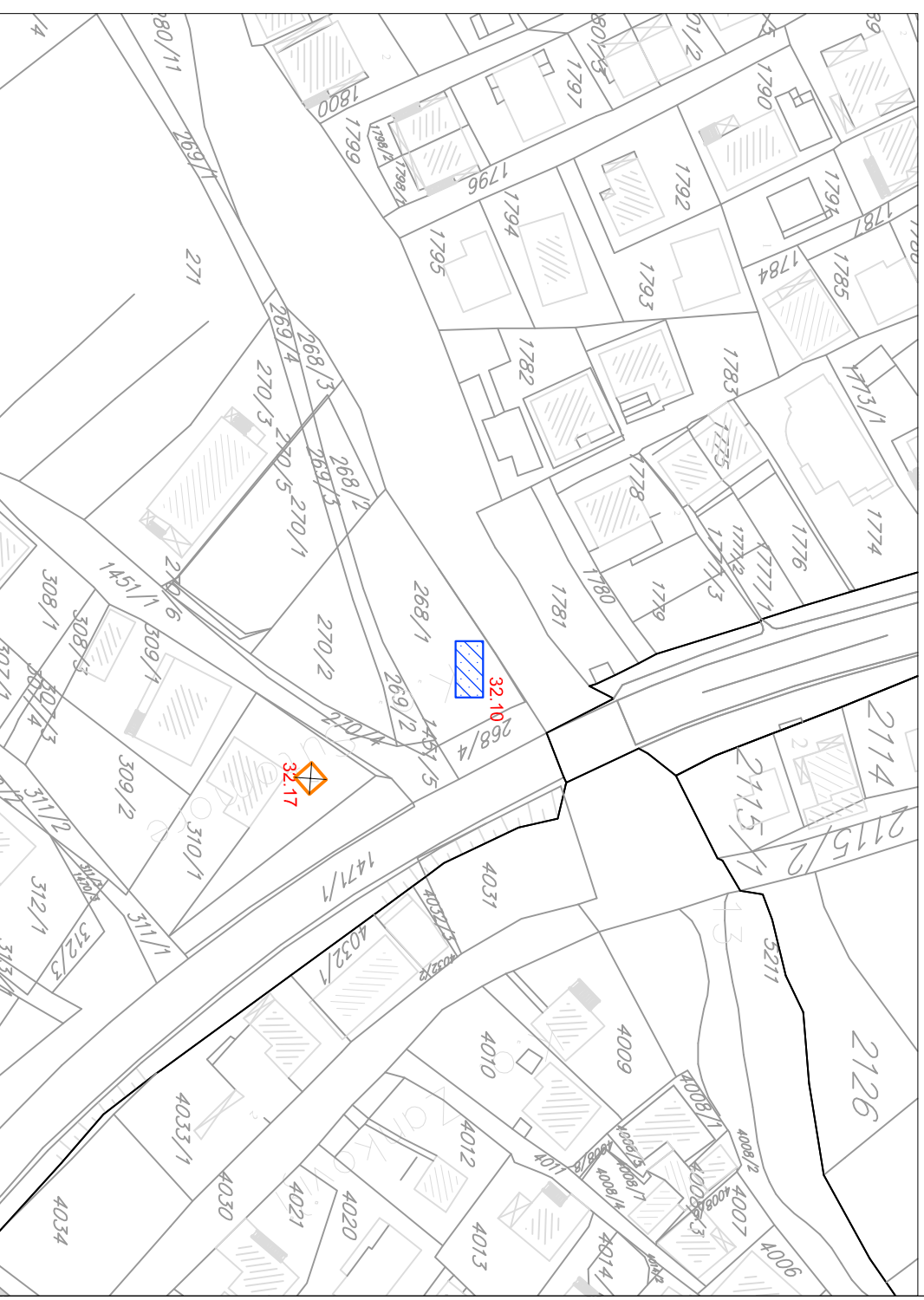
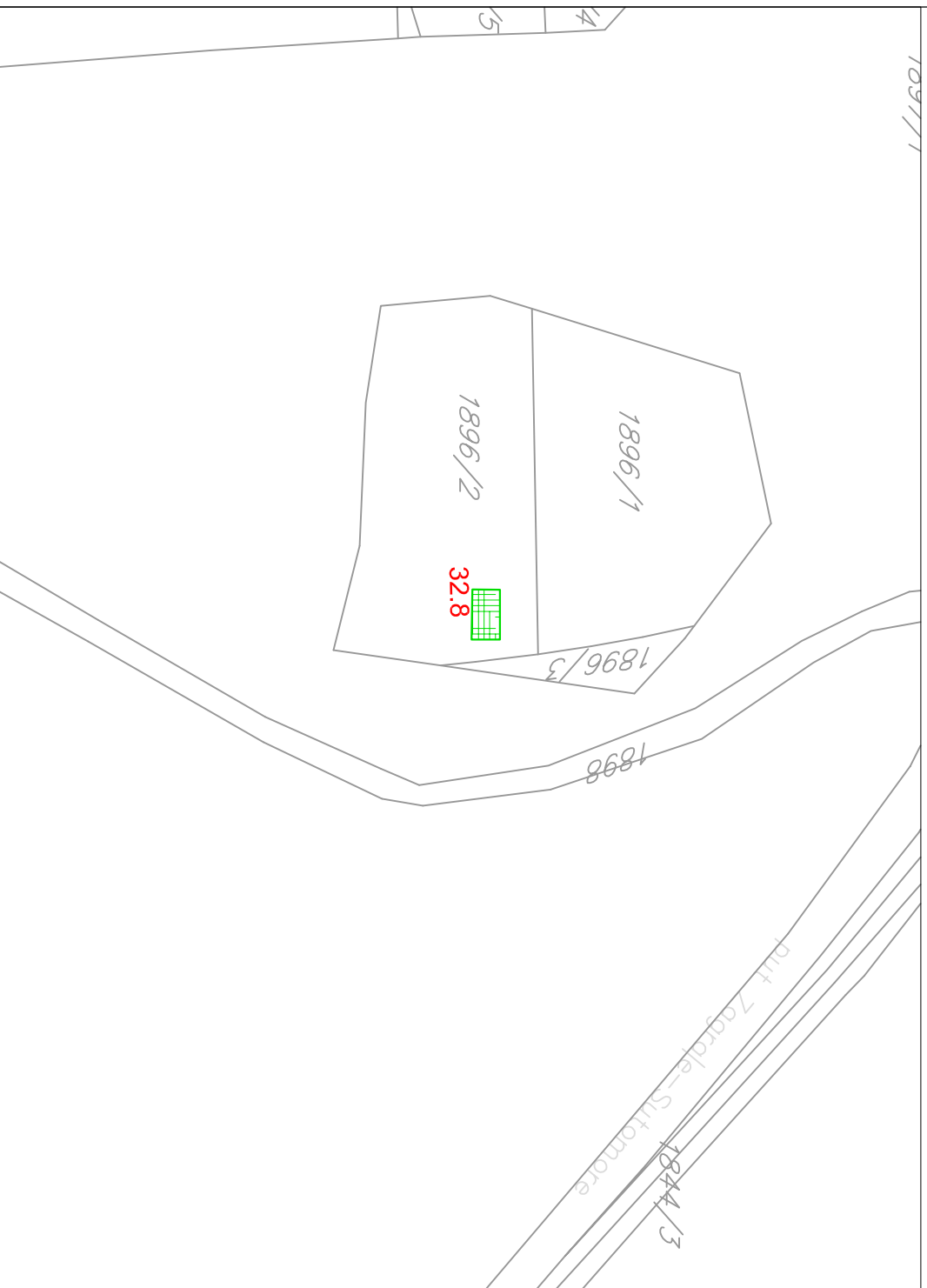
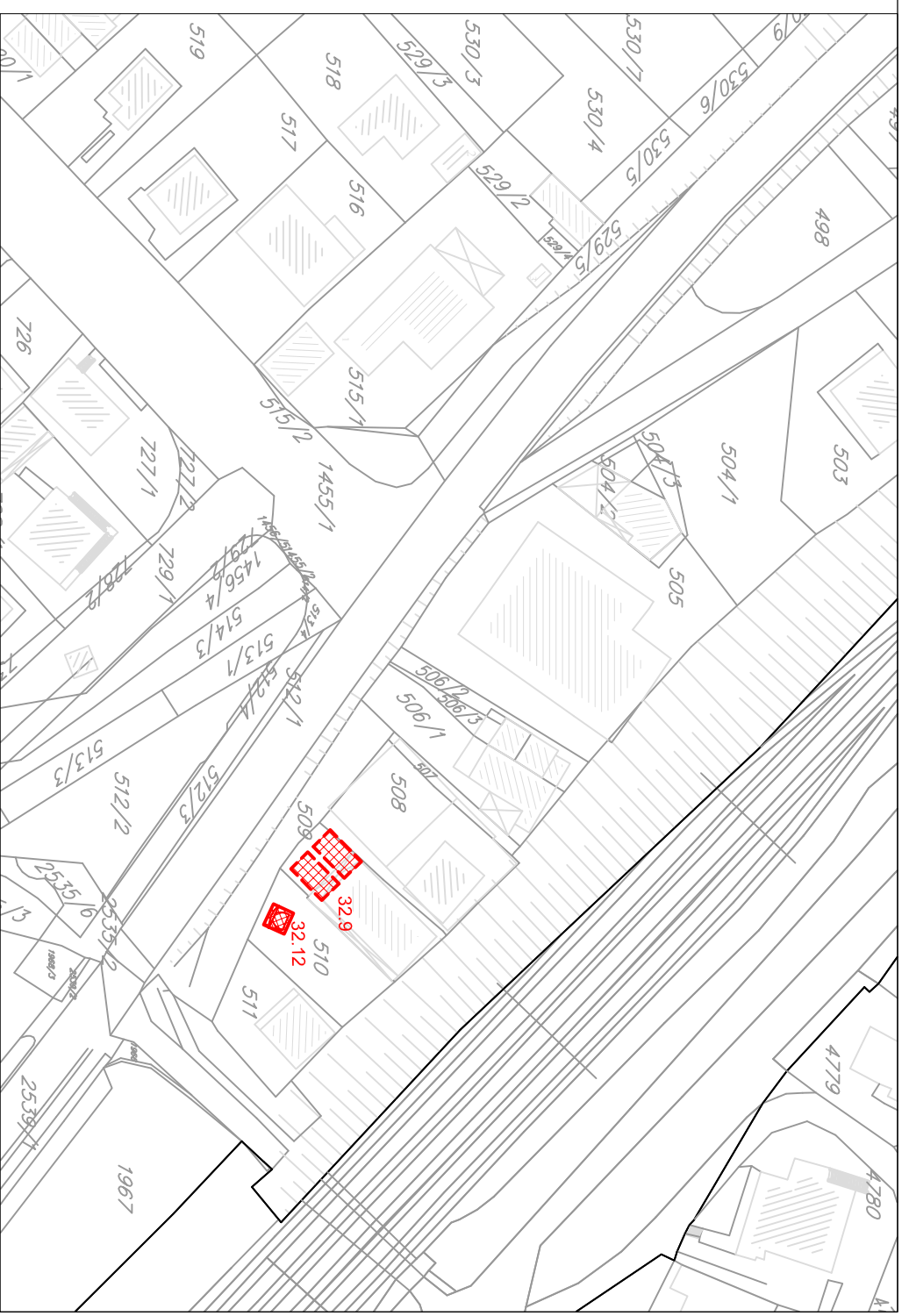
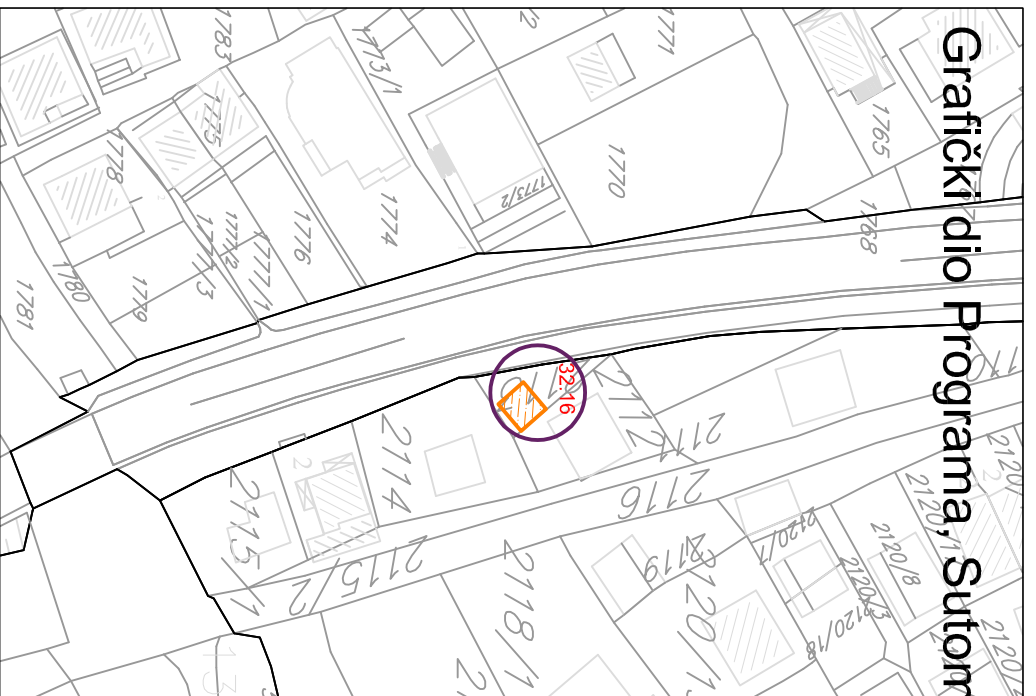
Grafički dio Programa, Ilino, Lokacije 28; Urbano područje Bara, Lokacije 35



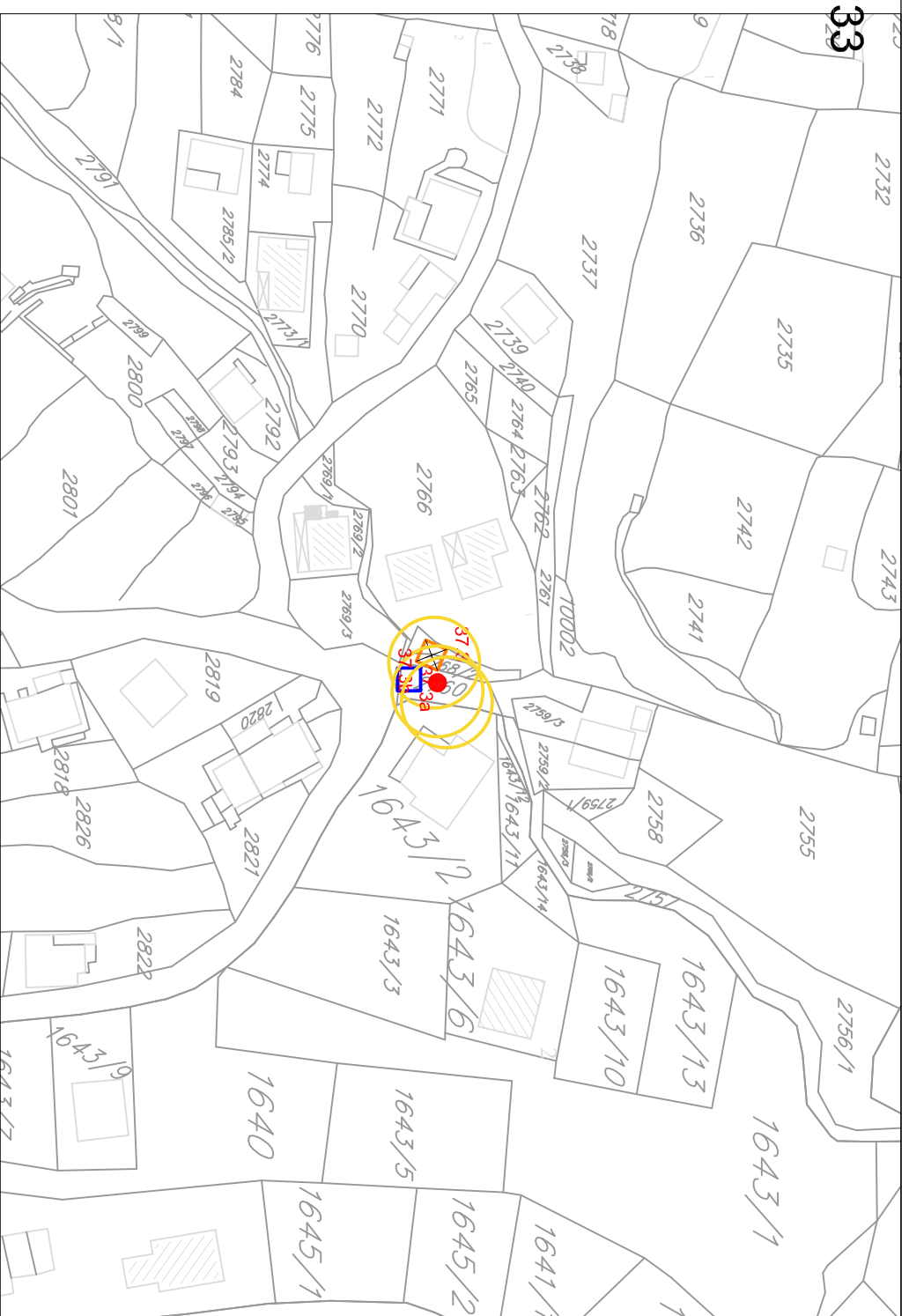
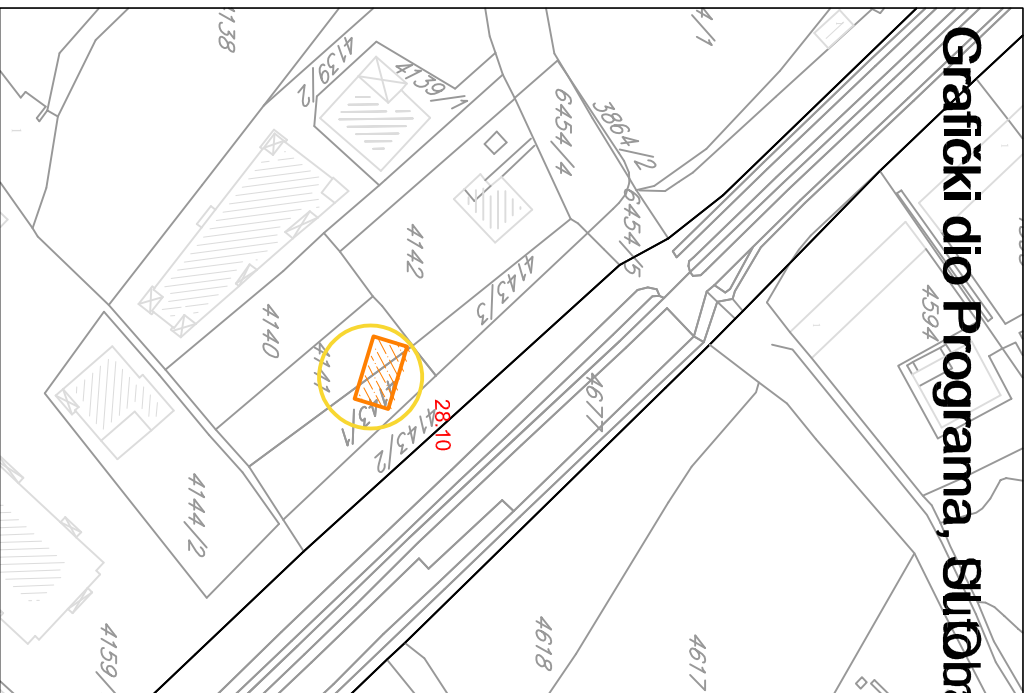
Grafički dio Programa, Sutomore-ostalo područje, lokacije 32



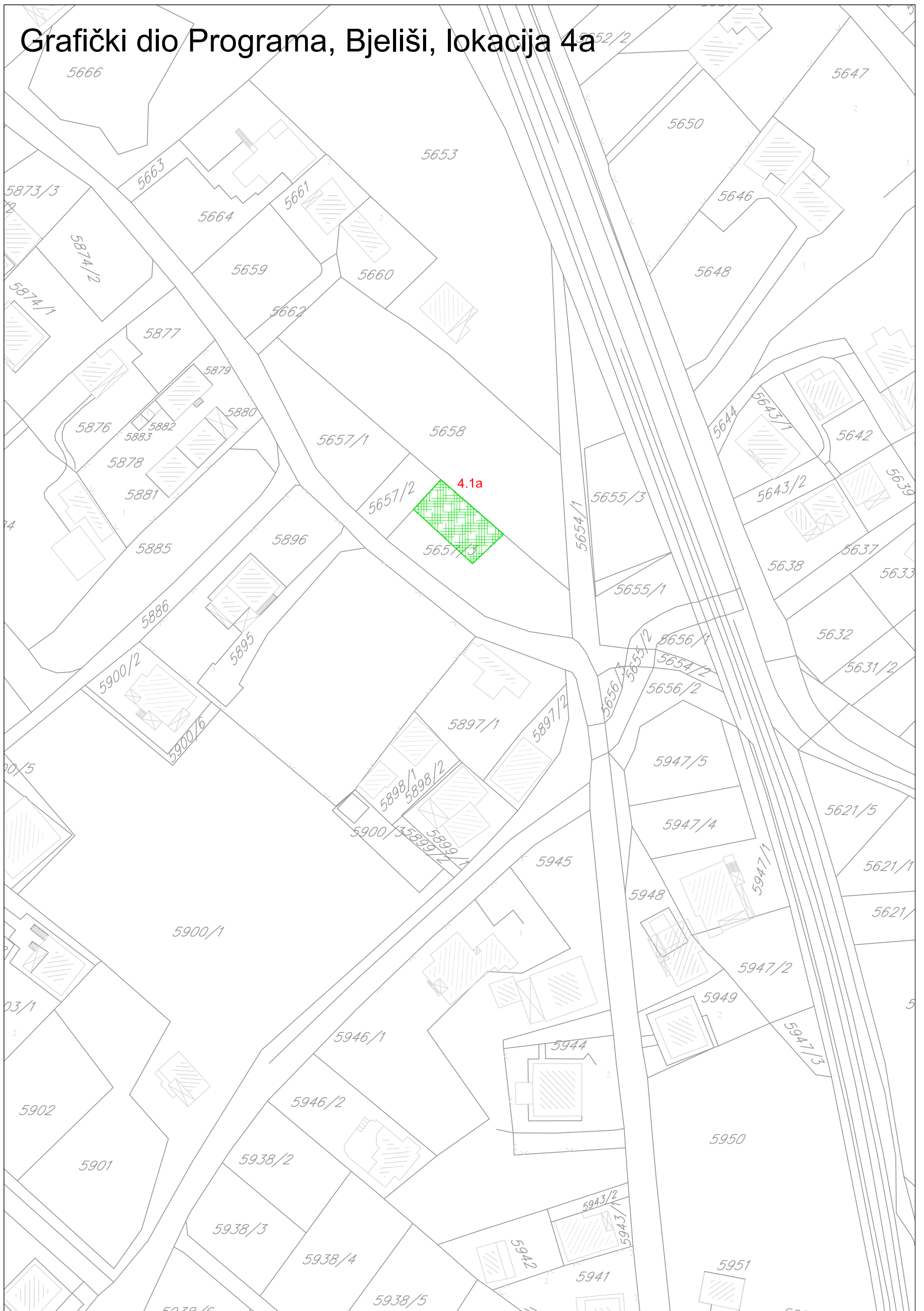
Grafički dio Programa, Sutomore-ostalo područje, lokacije 32



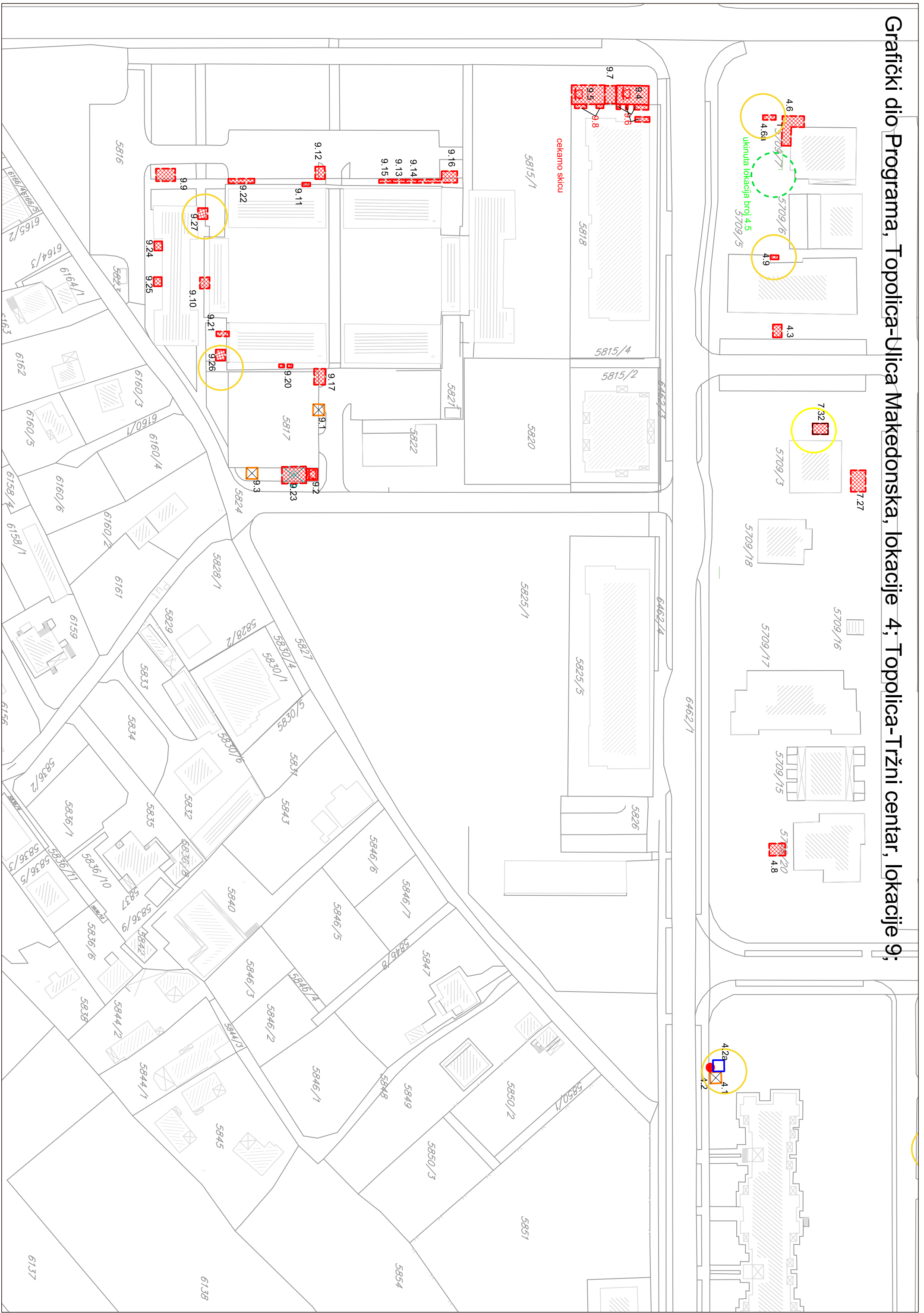
Grafički dio Programa, Surbovatae i Sijalci podružje, Lokacije BZ 28, 33



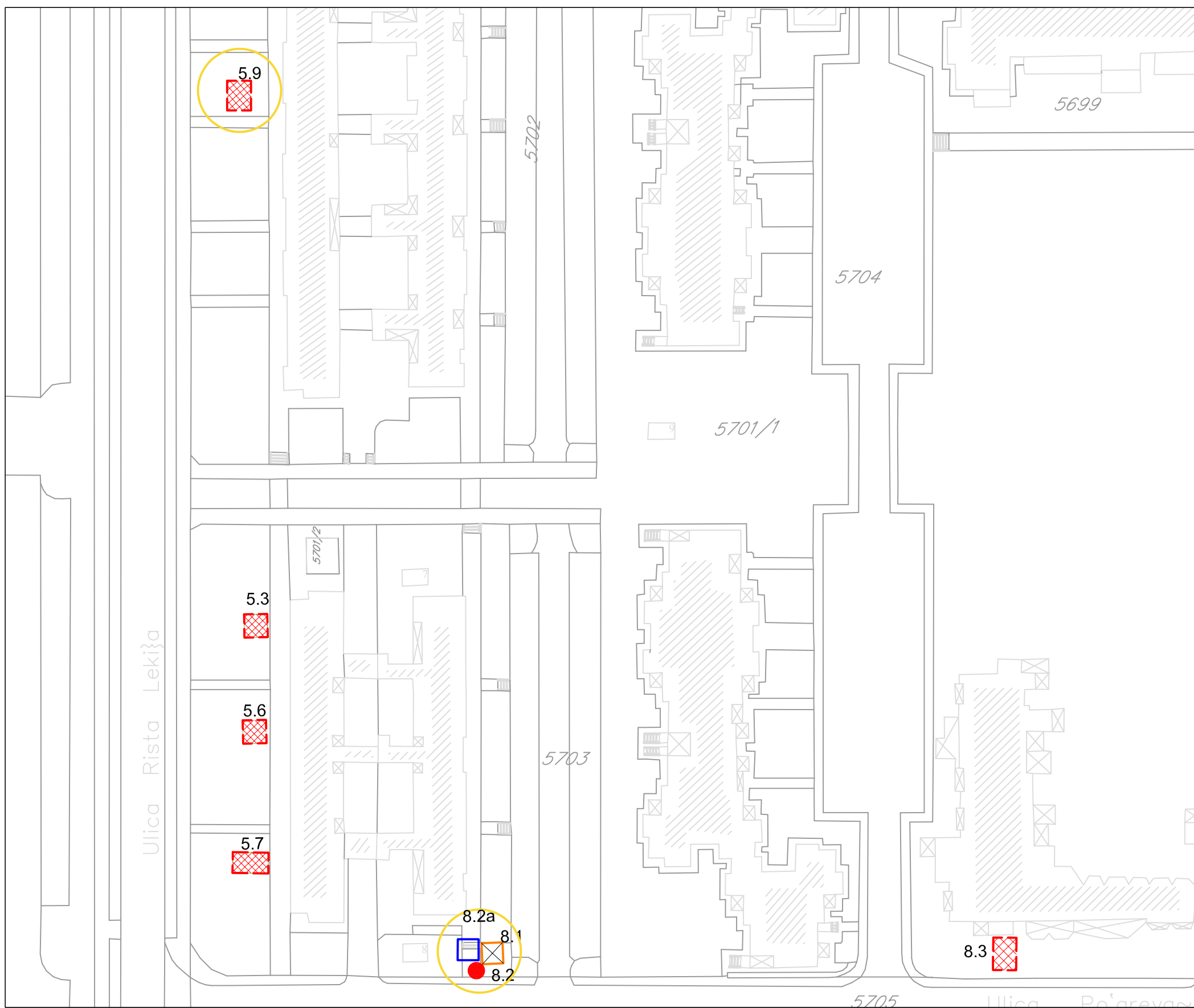
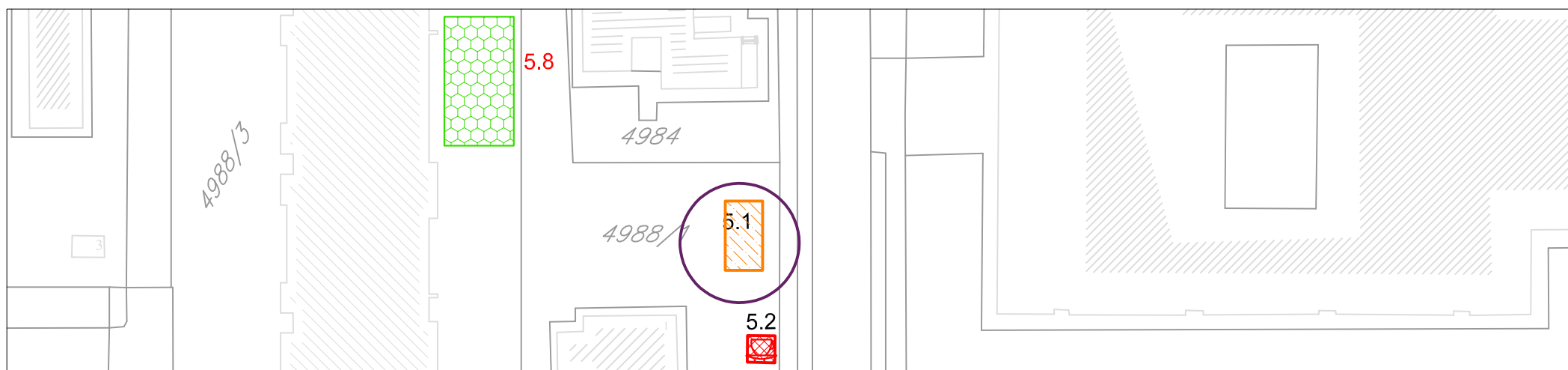
Grafički dio Programa, Bjeliši, lokacija 4a



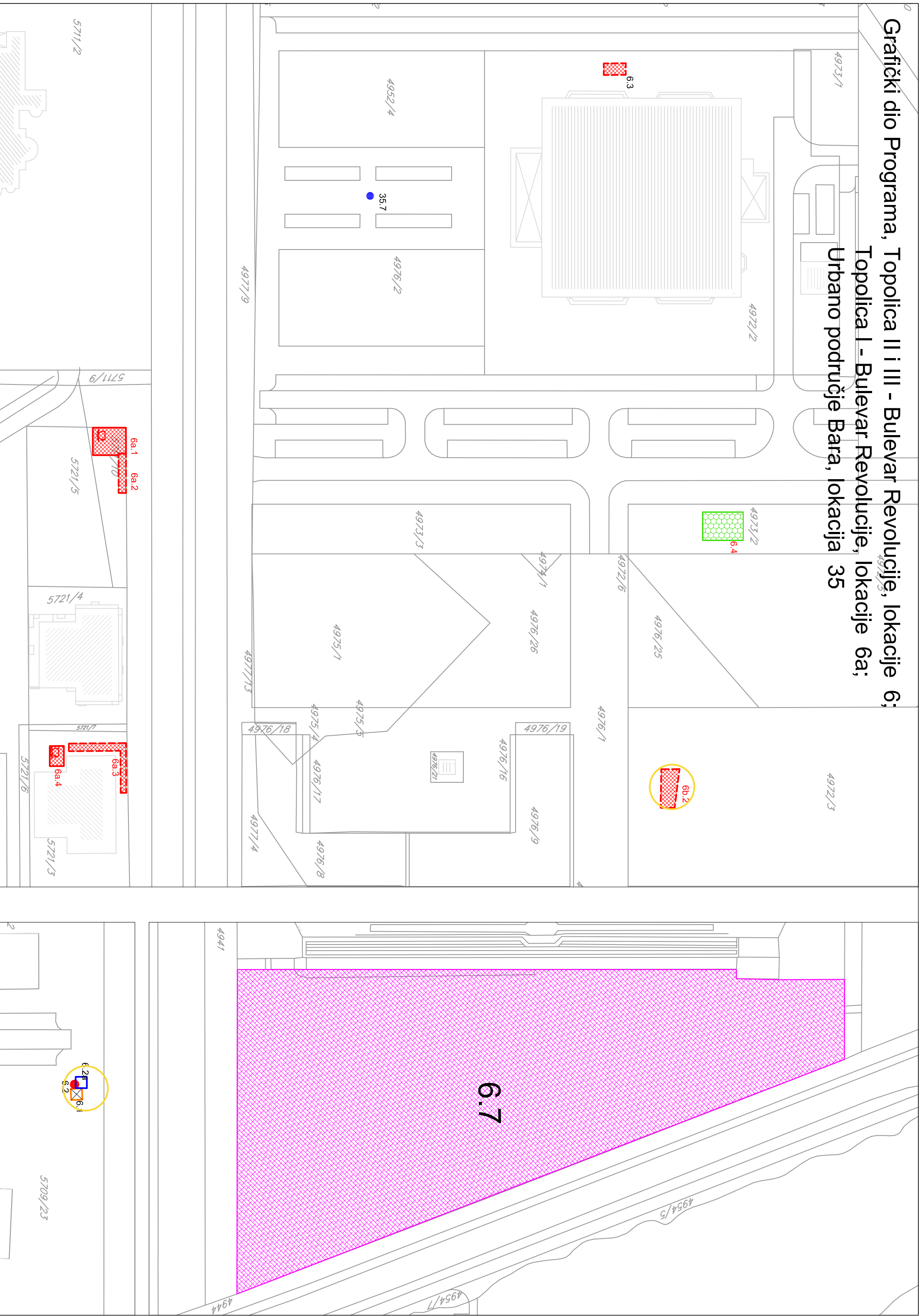
Grafički dio Programa, Topolica-Ulica Makedonska, lokacije 4; Topolica-Tržni centar, lokacije 9;



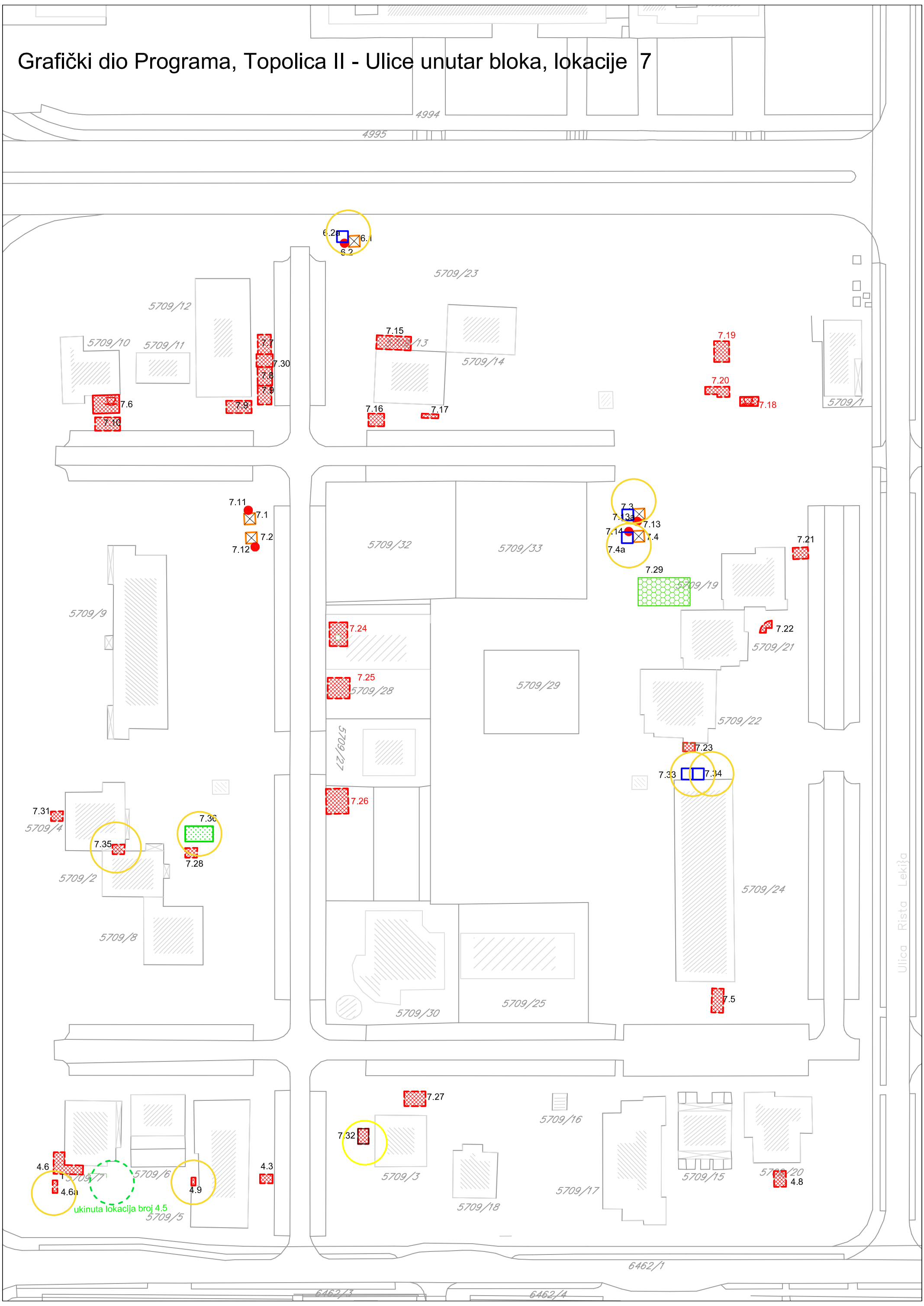
Grafički dio Programa, Topolica-Ulica Rista Lekića, lokacije 5; Topolica-Bjeliši, Ulica Požarevačka, lokacije 8



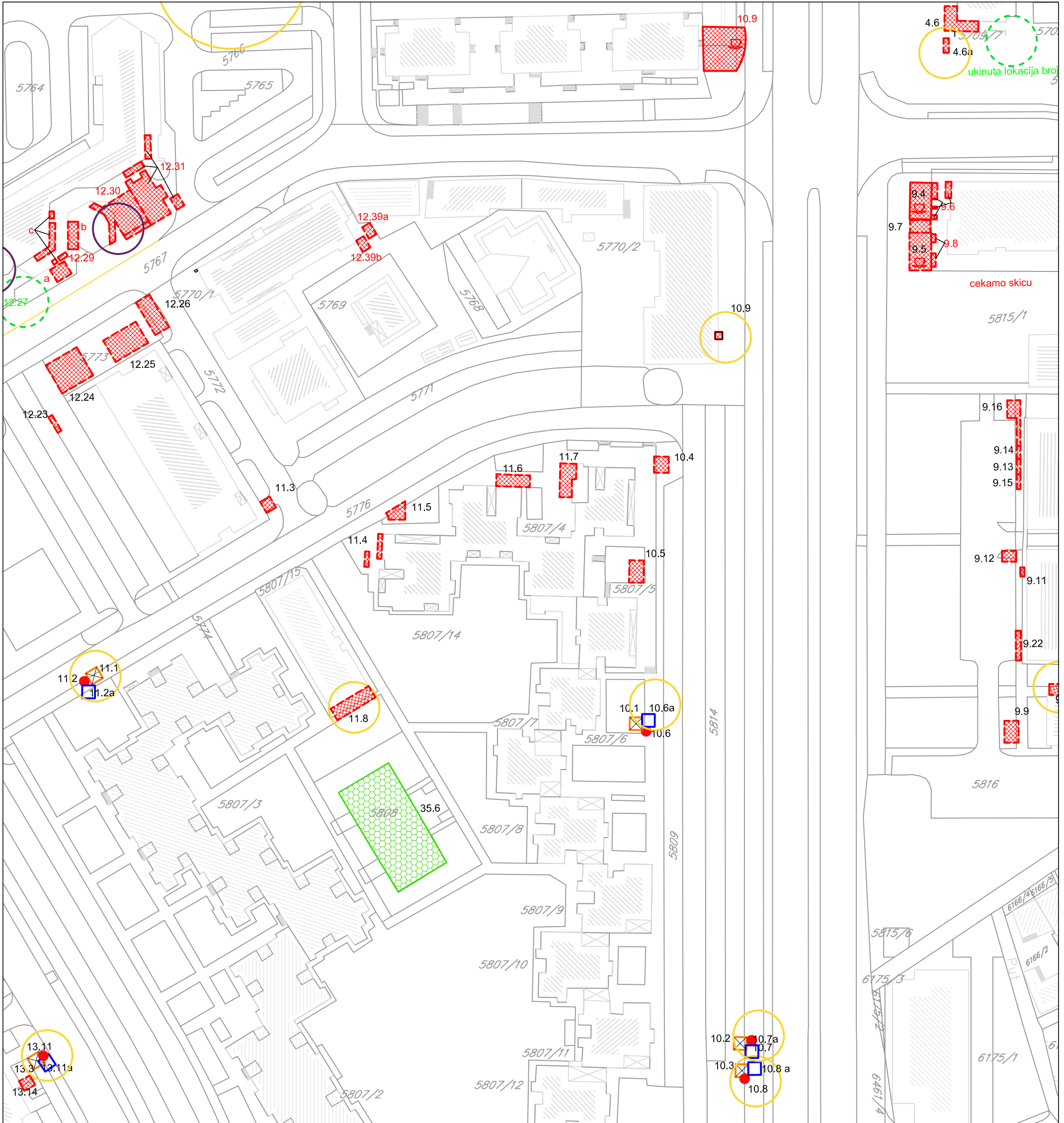
Grafički dio Programa, Topolica II i III - Bulevar Revolucije, lokacije 6;
Topolica I - Bulevar Revolucije, lokacije 6a;
Urbano područje Bara, lokacija 35



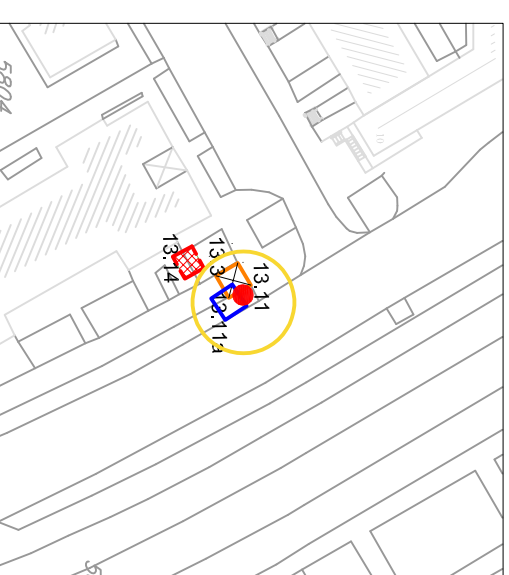
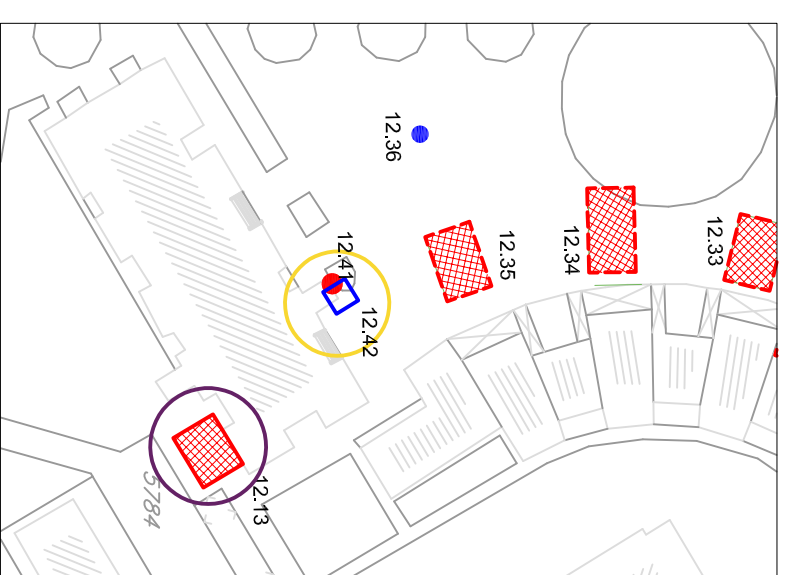
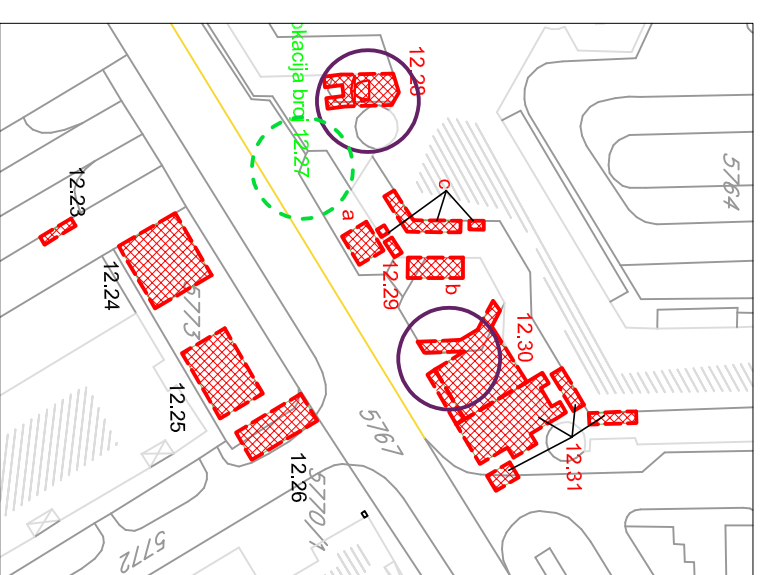
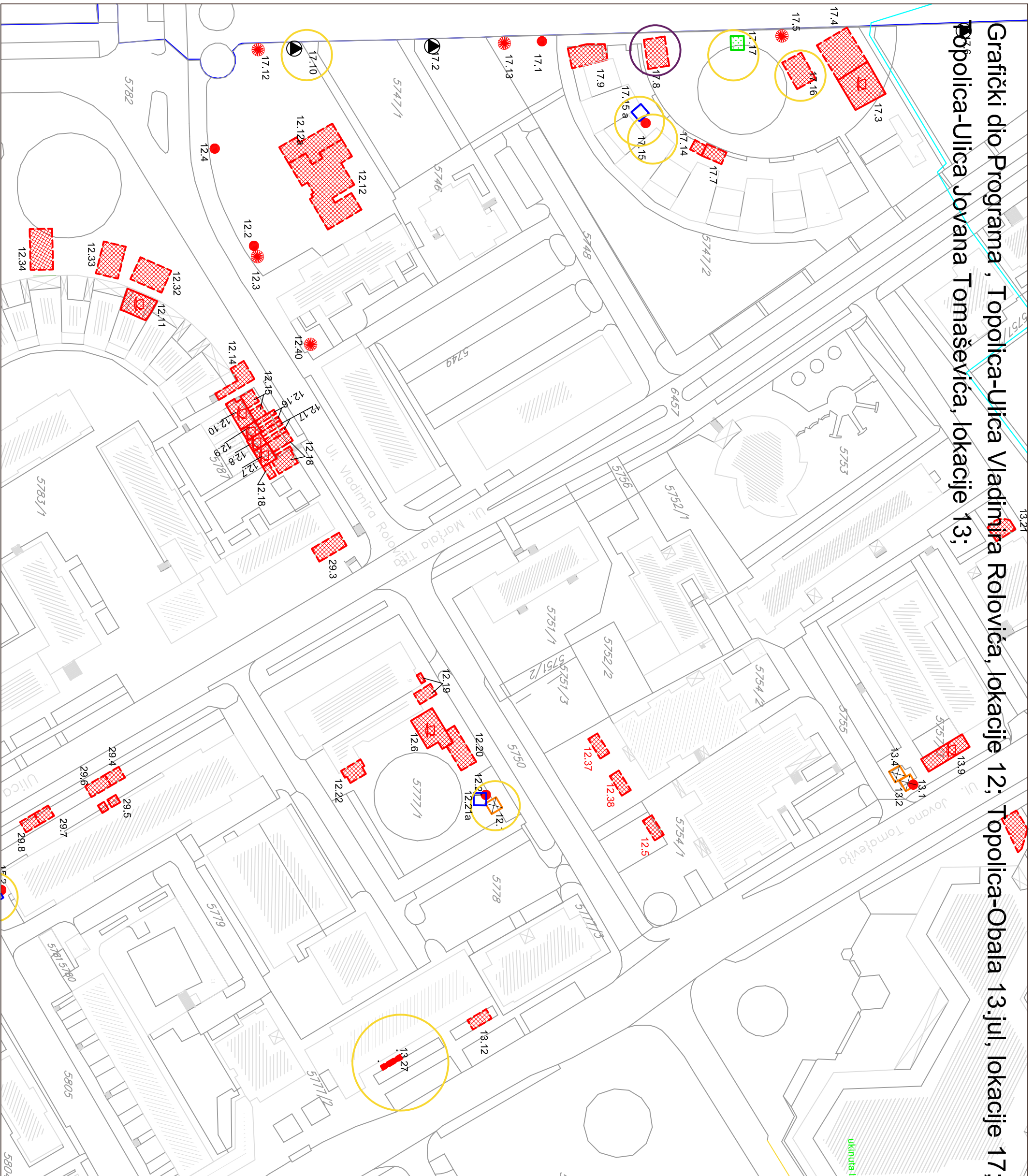
Grafički dio Programa, Topolica II - Ulice unutar bloka, lokacije 7



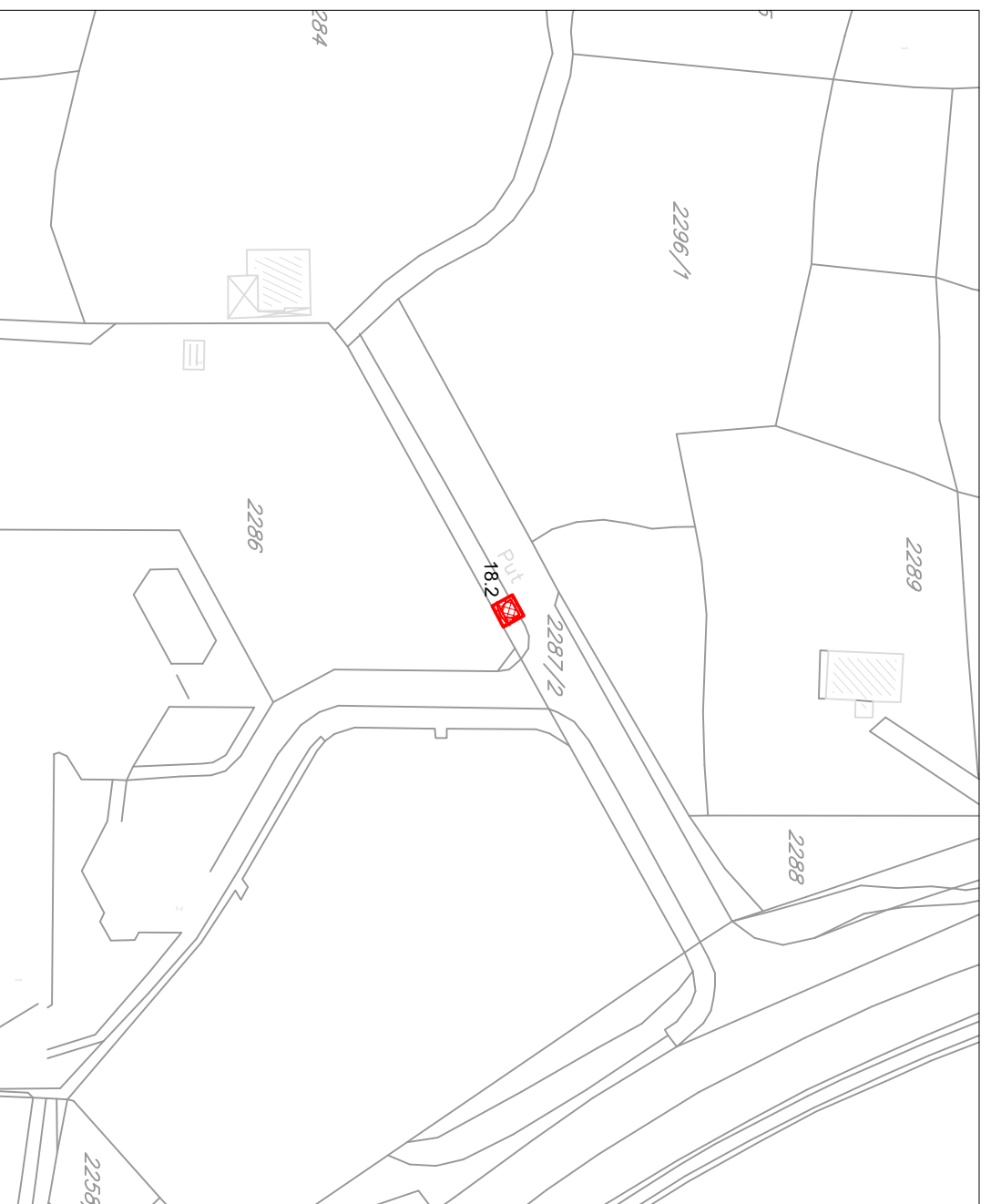
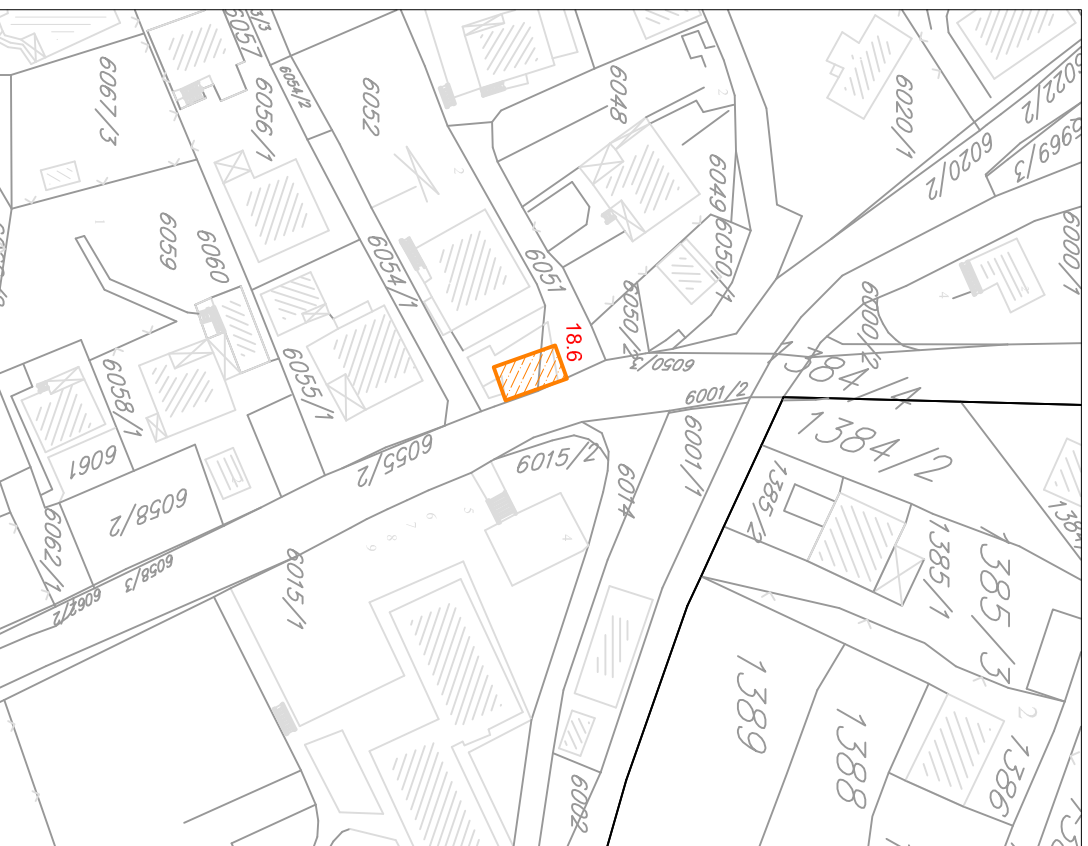
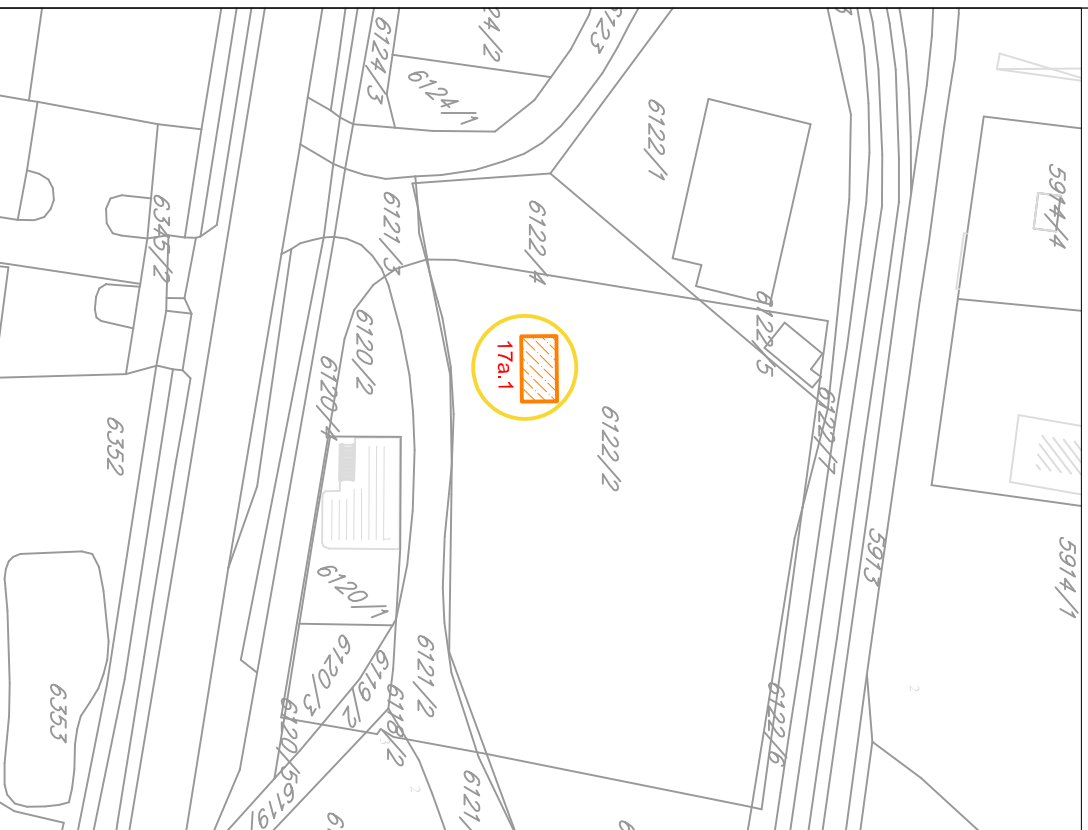
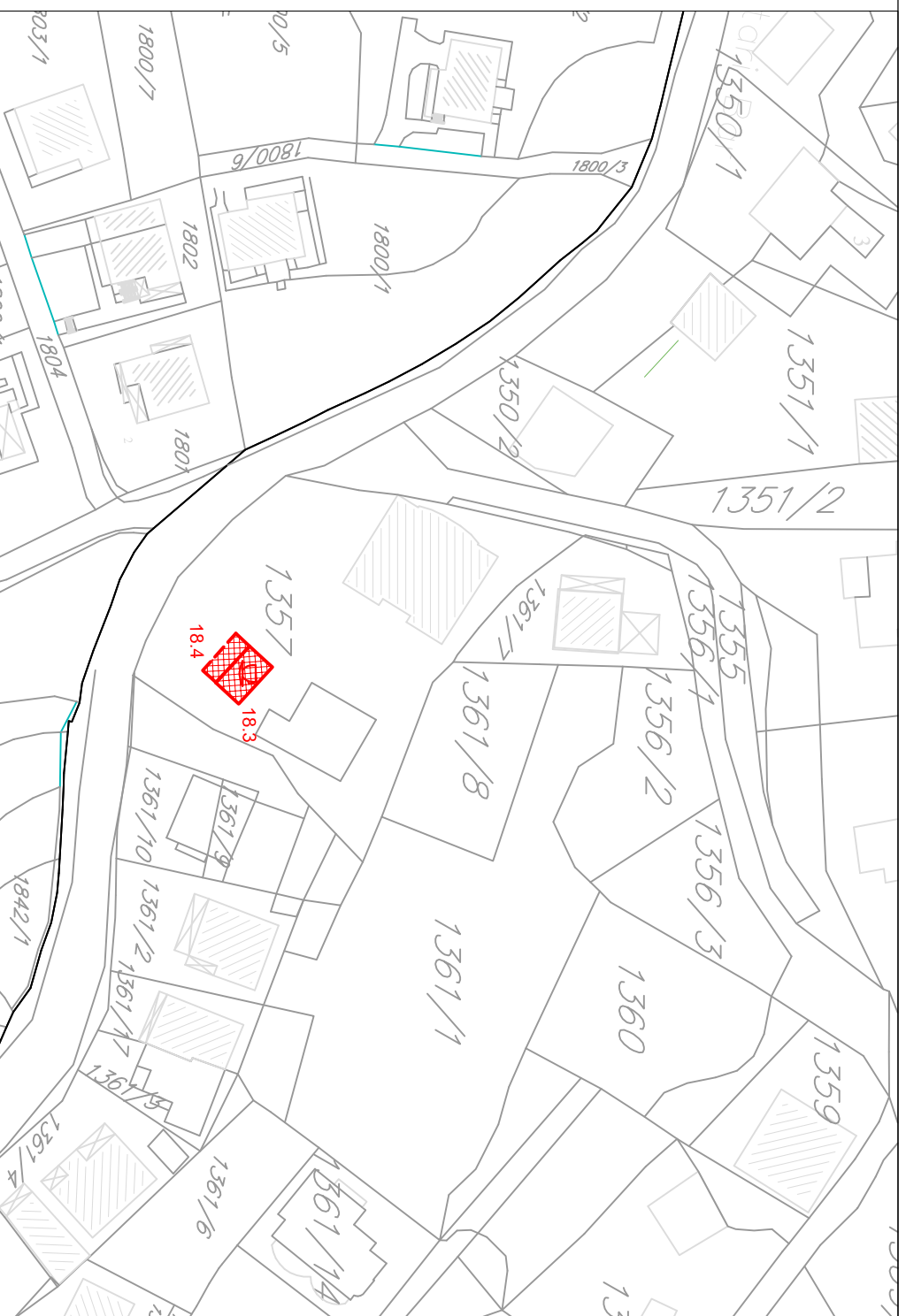
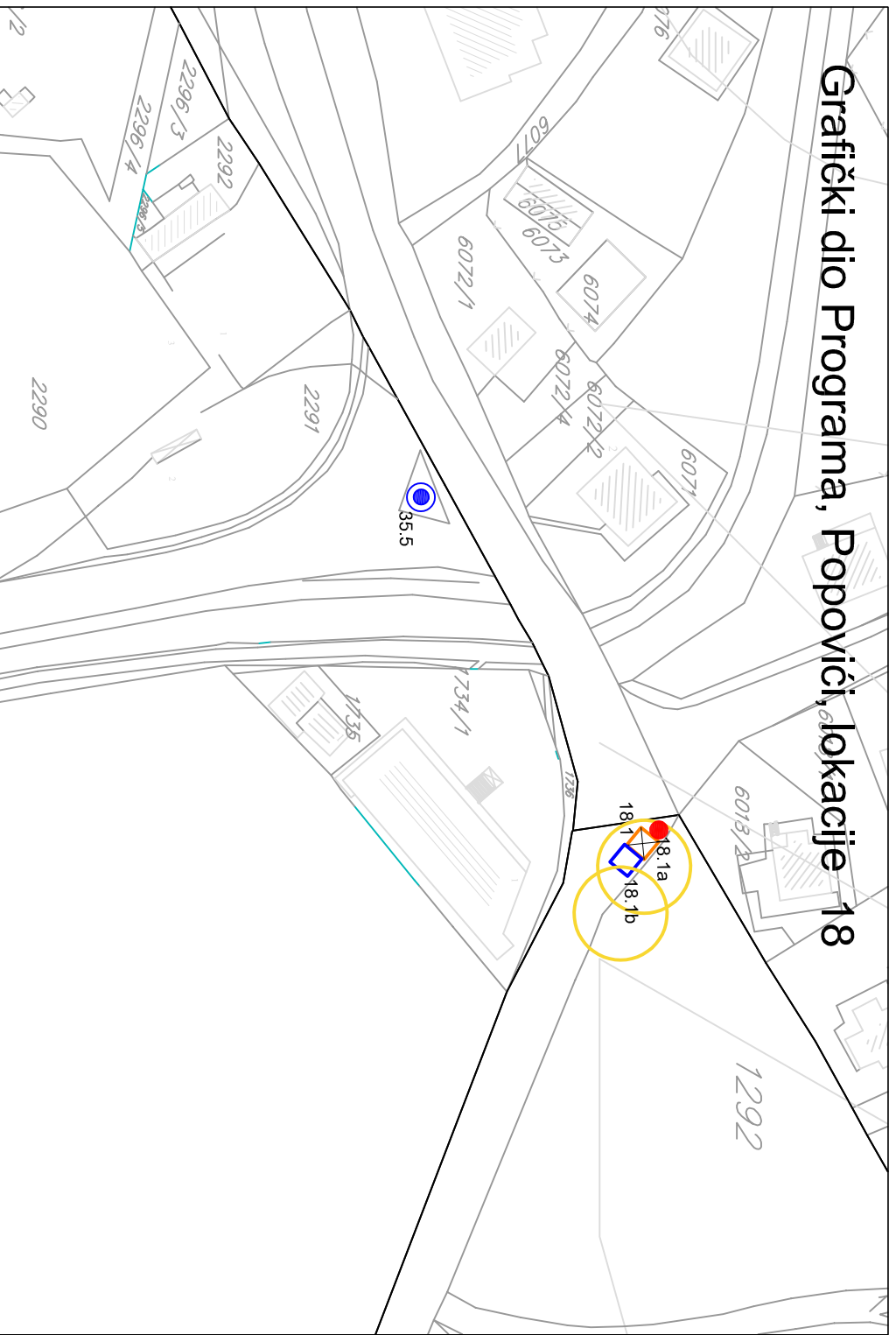
Grafički dio Programa, Topolica-Bulevar Dinastije Petrović, lokacije 10;
Topolica-Ulica Jovana Stojanovića, lokacije 11; Urbano područje Bara, lokacija 35



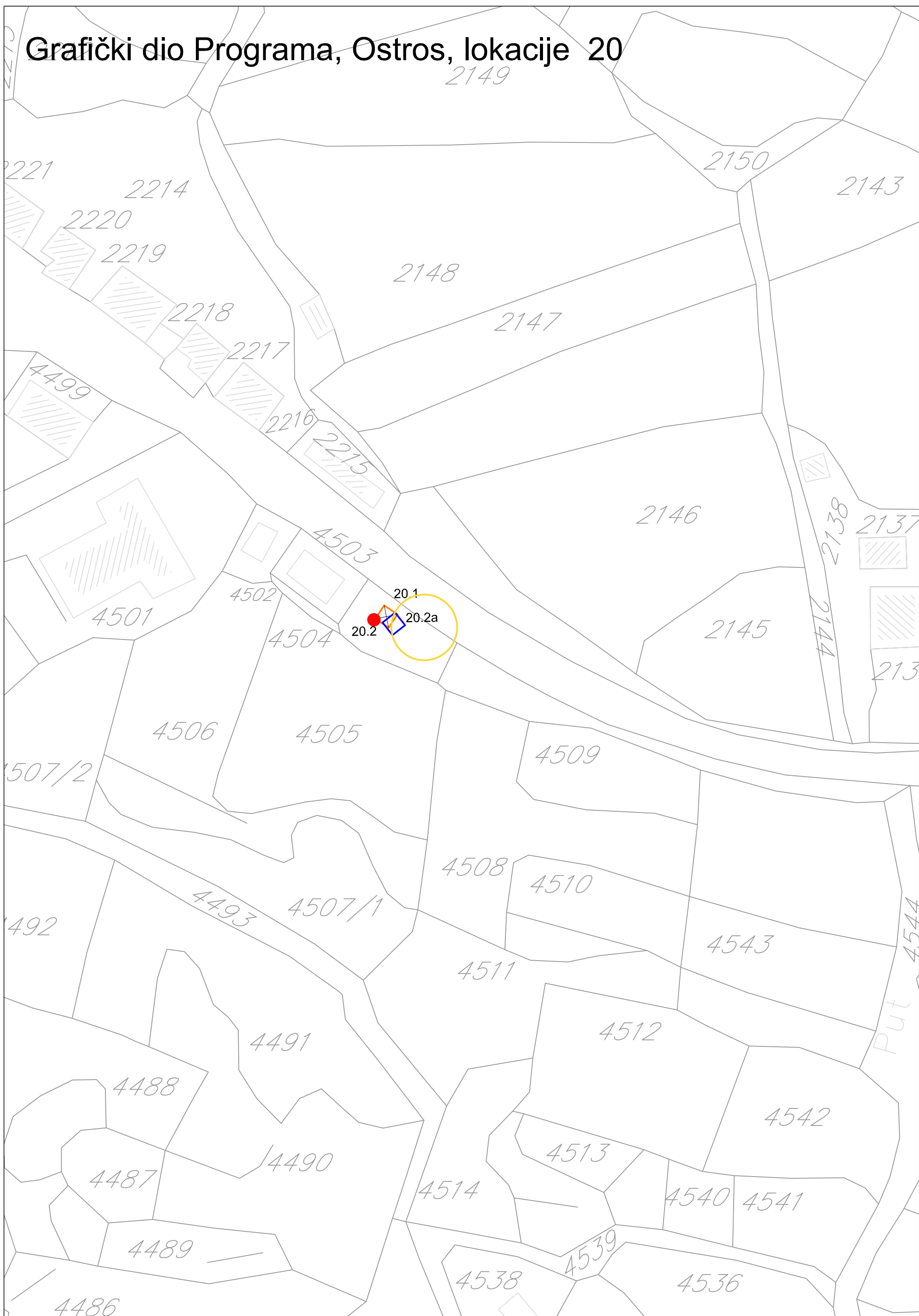
Grafički dio Programa , Topollica-Ulica Vladimira Rolovića, lokacije 12; Topollica-Obala 13.jul, lokacije 17;
Topollica-Ulica Jovana Tomaševića, lokacije 13;



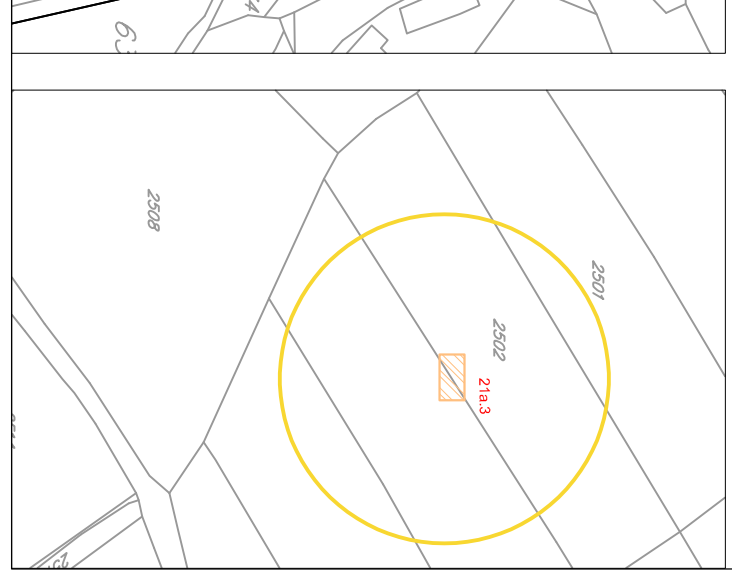
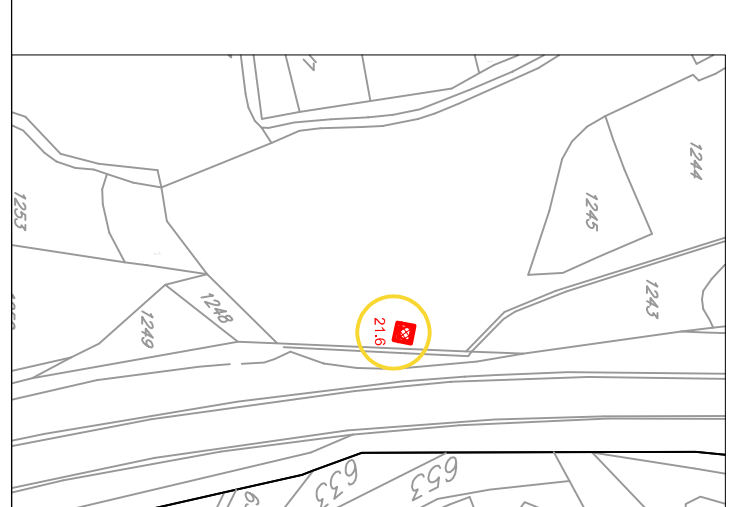
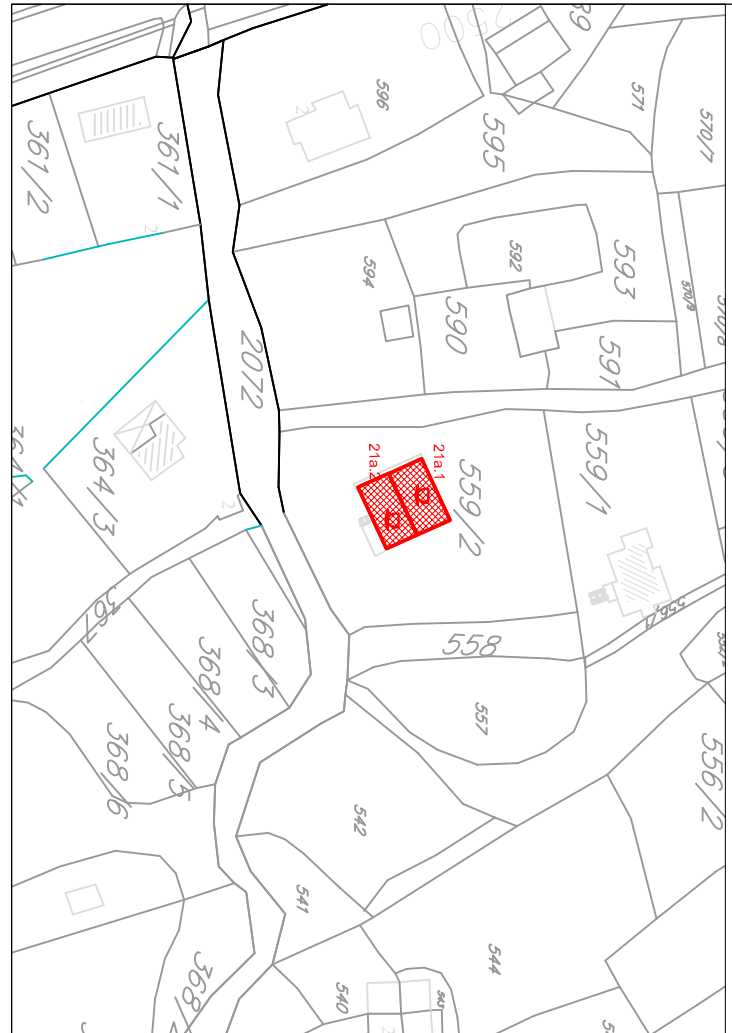
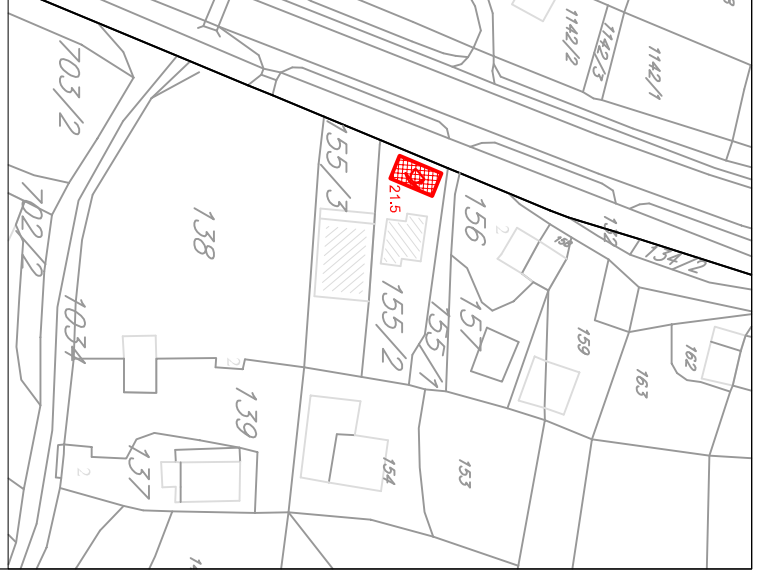
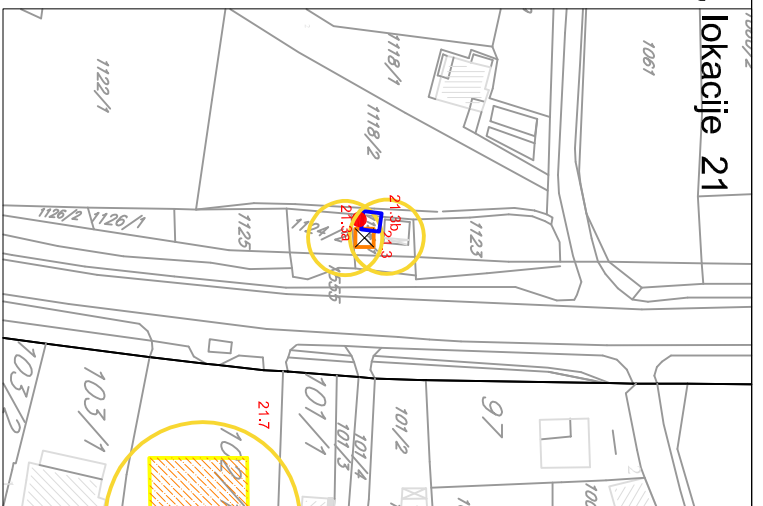
Grafički dio Programa, Popovići, Lokacije 18



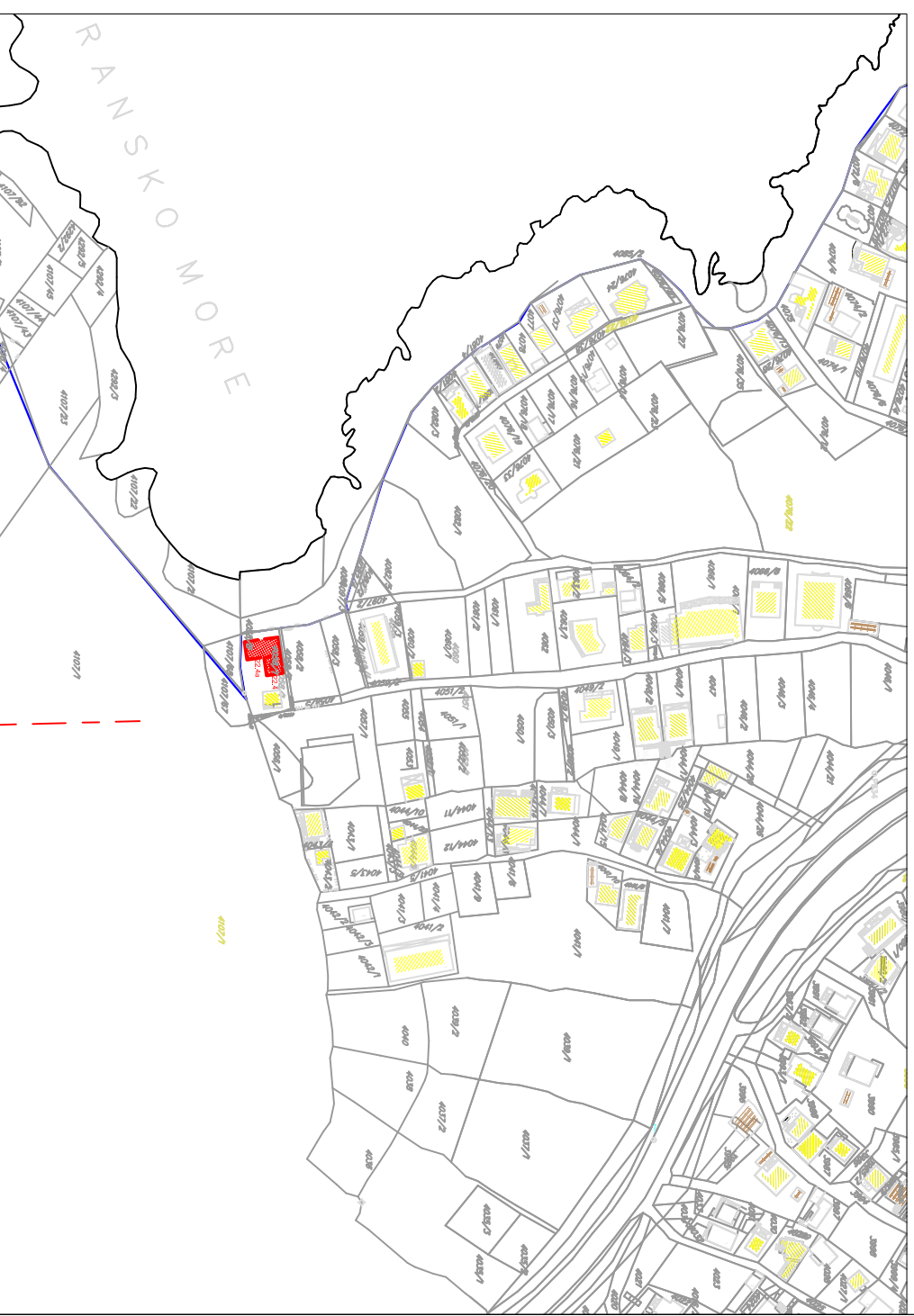
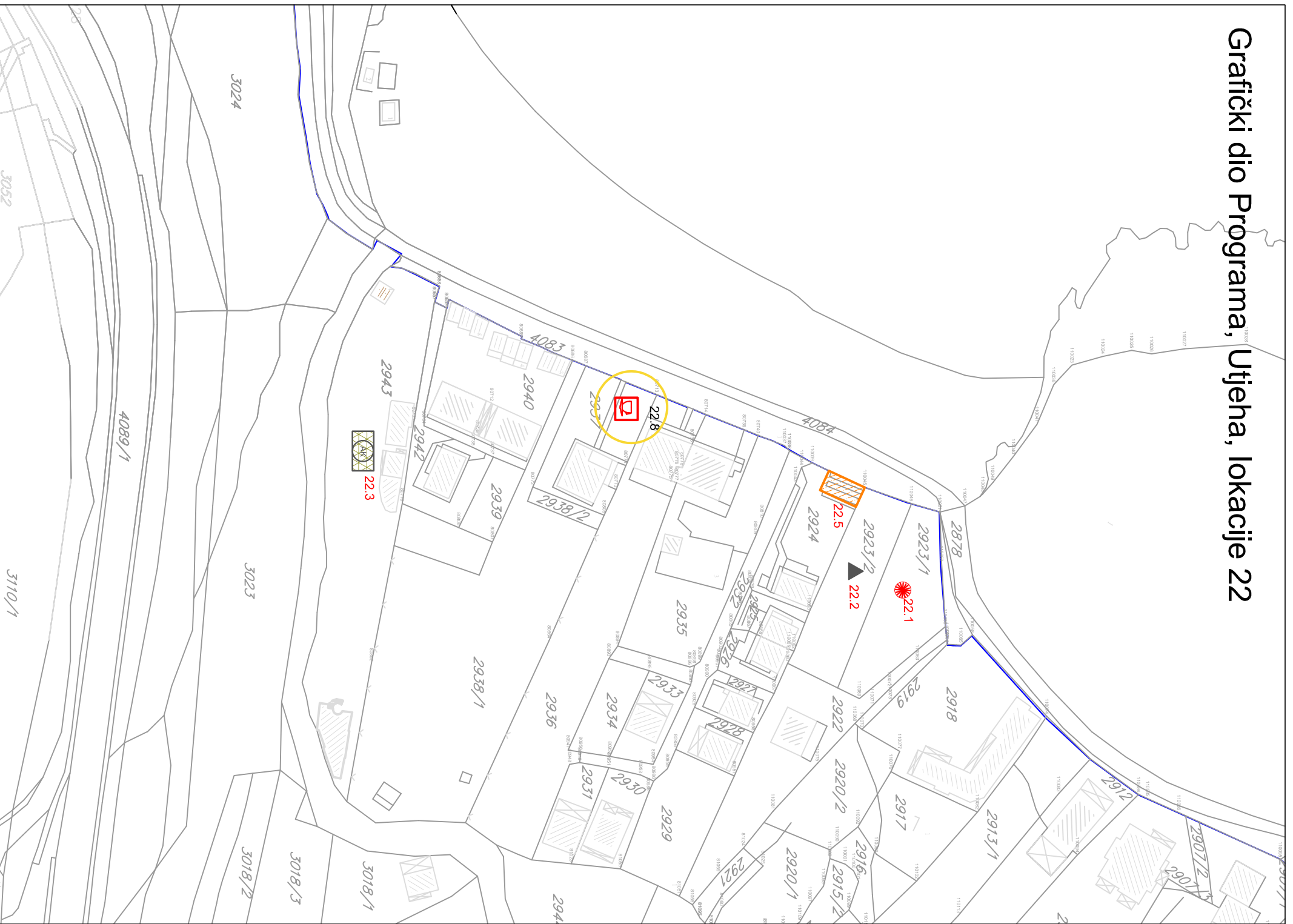
Grafički dio Programa, Ostros, lokacije 20



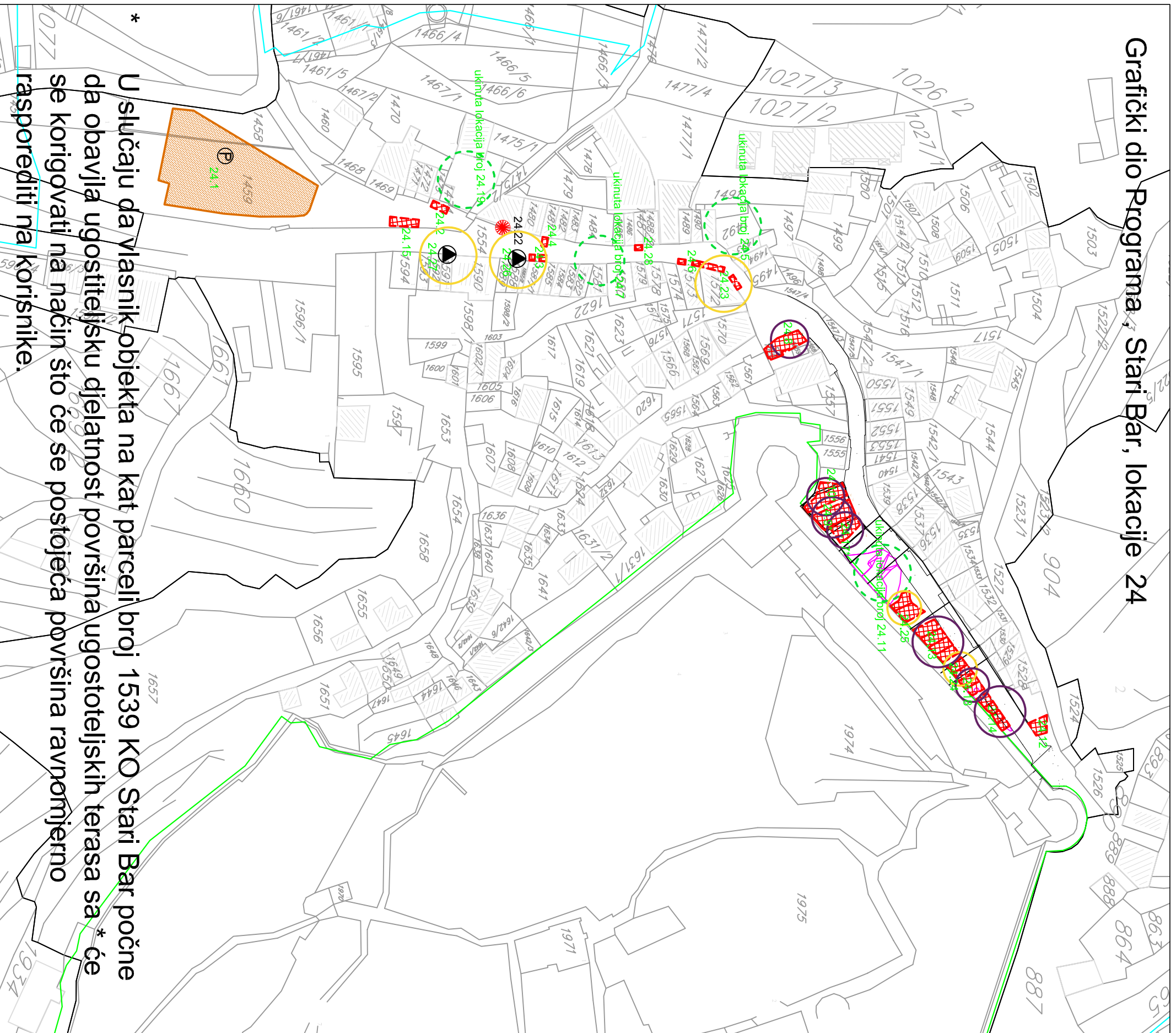
Grafički dio Programa, Tomba, Lokacije 21



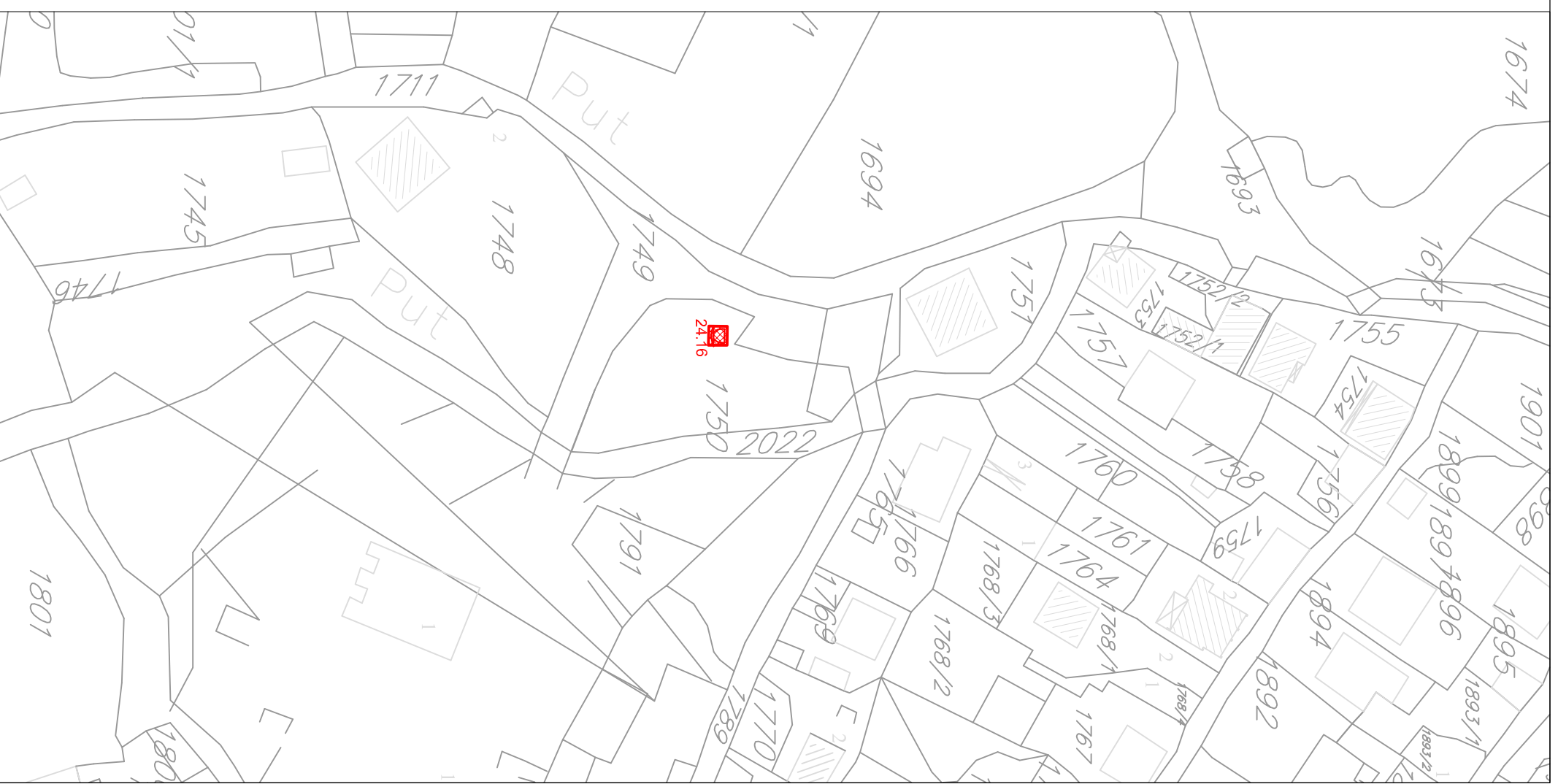
Grafički dio Programa, Utjeha, lokacije 22



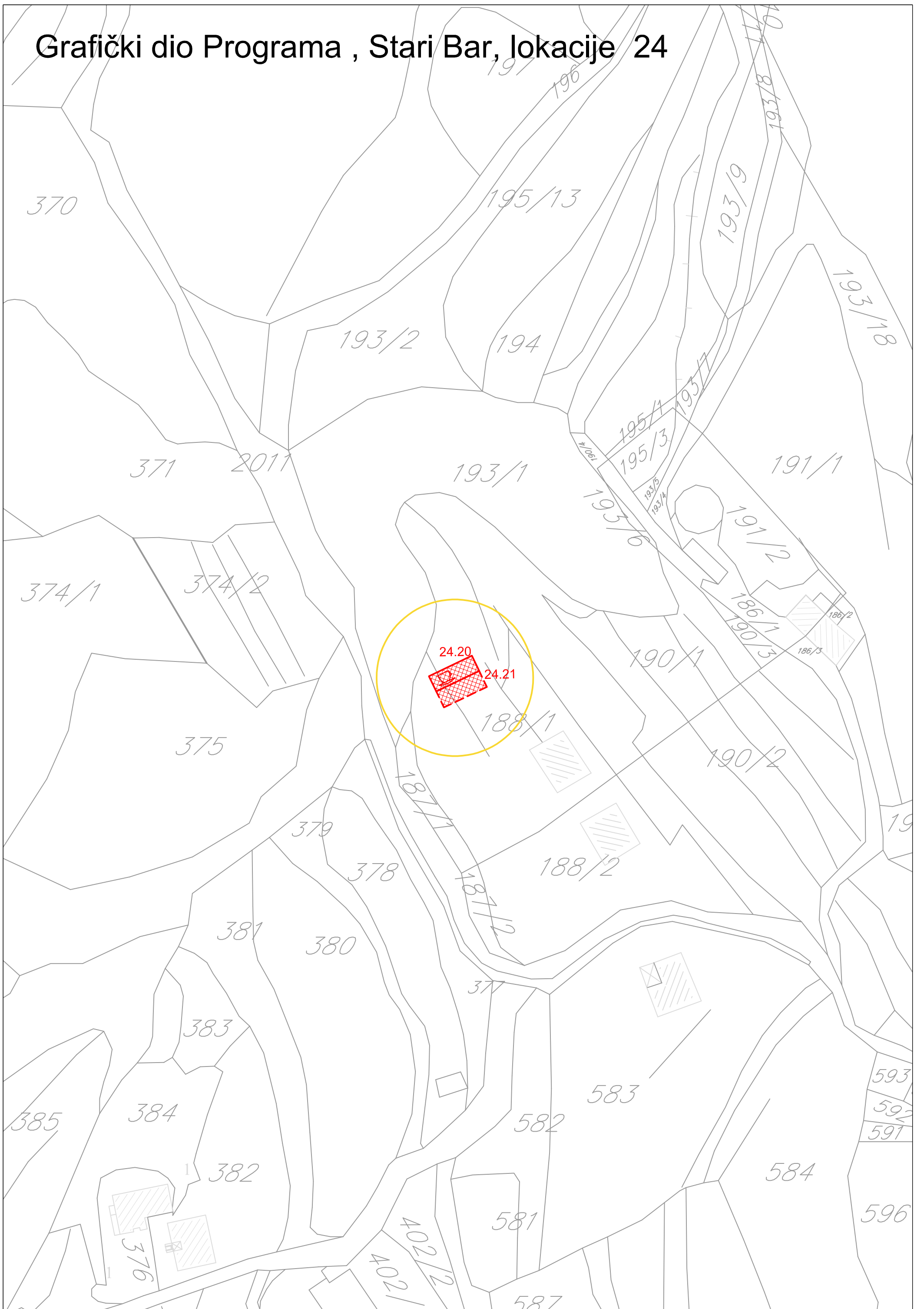
Grafički dio Programa, Stari Bar, lokacije 24



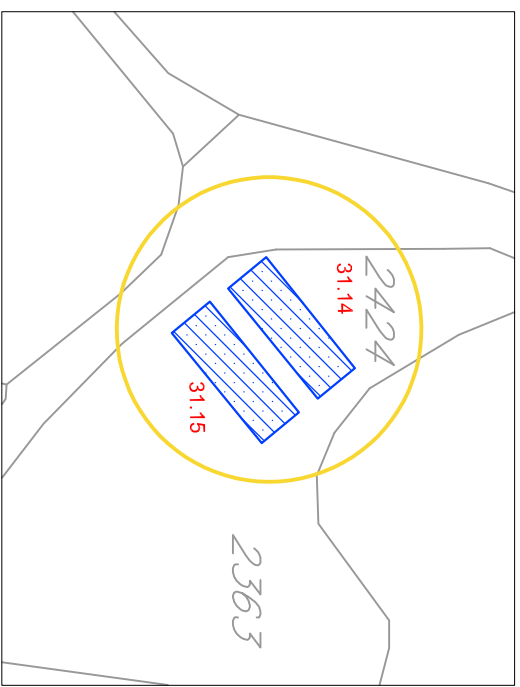
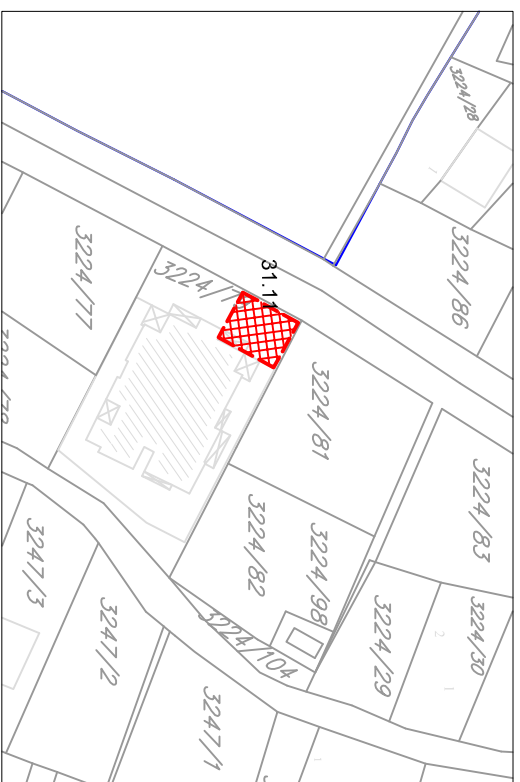
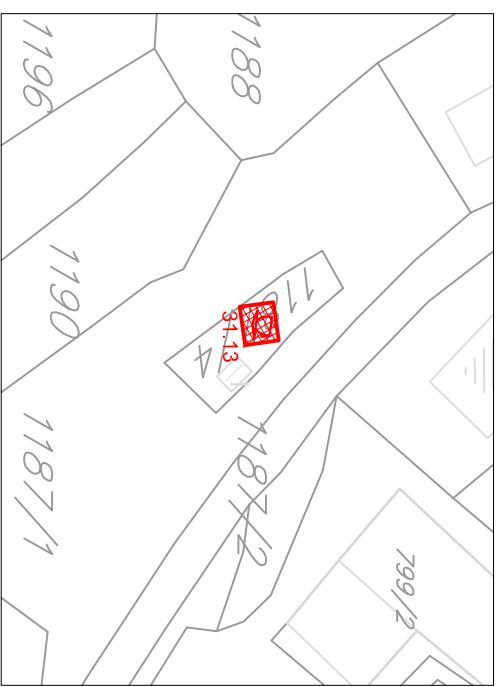
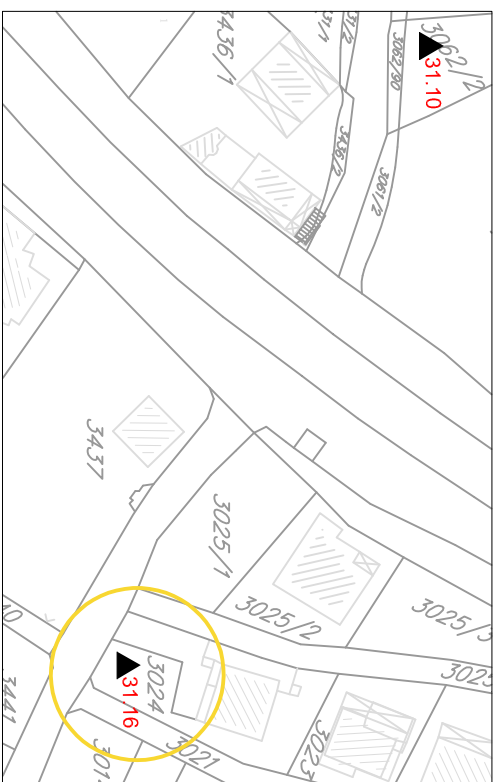
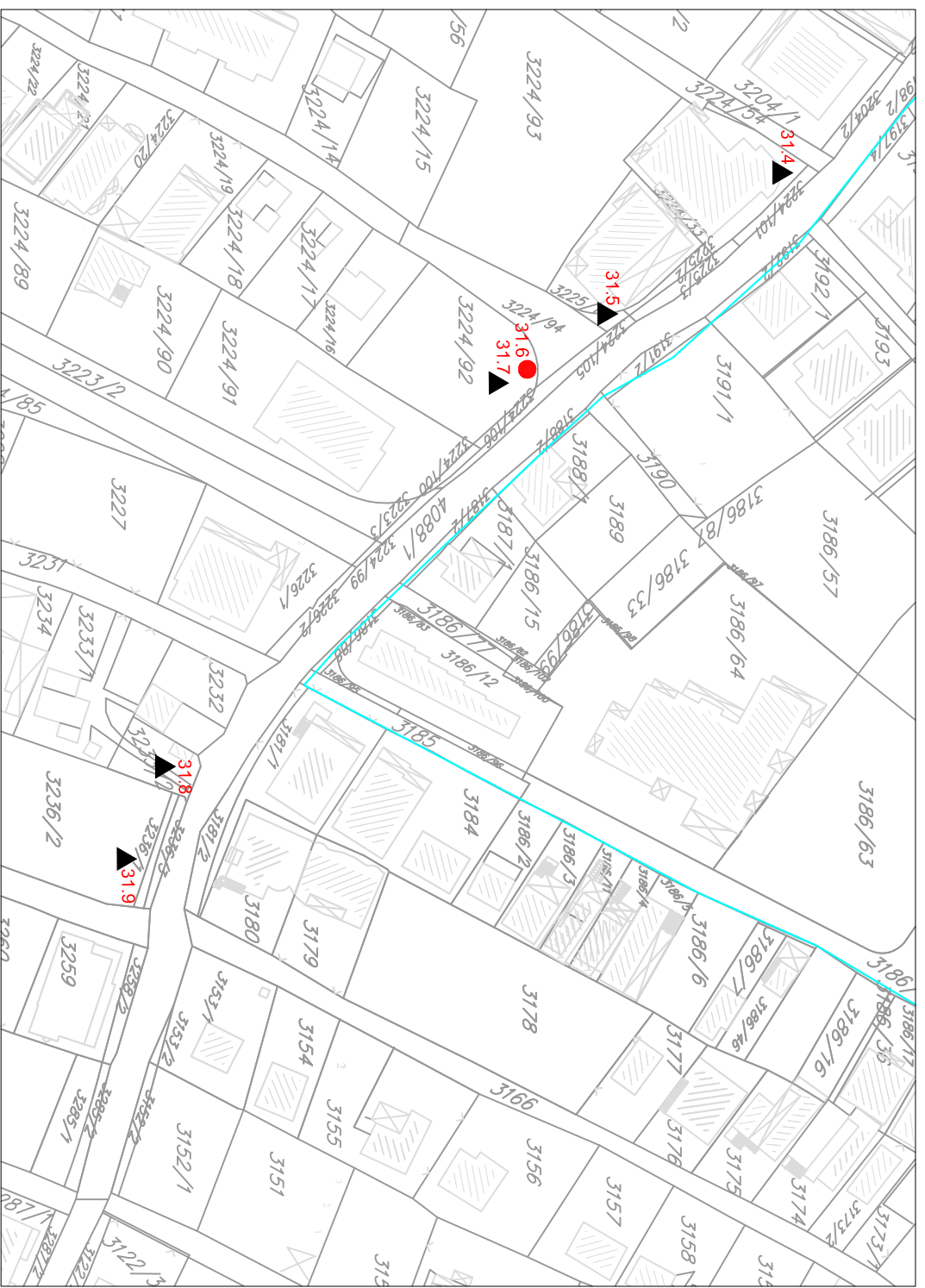
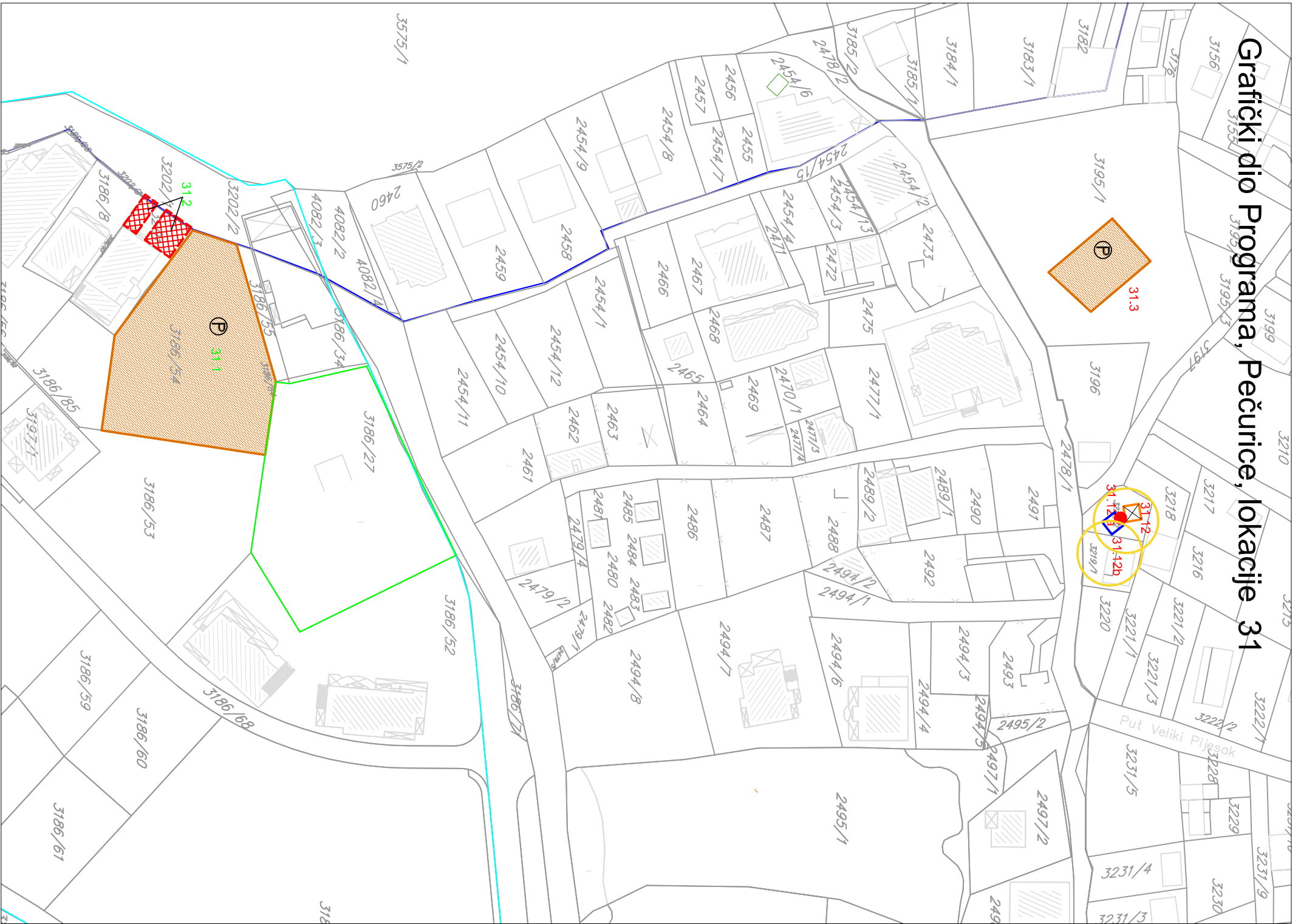
* U slučaju da vlasnik objekta na kat parceli broj 1539 KO Stari Bar počne da obavlja ugostiteljsku djelatnost površina ugostiteljskih terasa sa * će se korigovati na način što će se postojeća površina ravnomjerno rasporediti na korisnike.



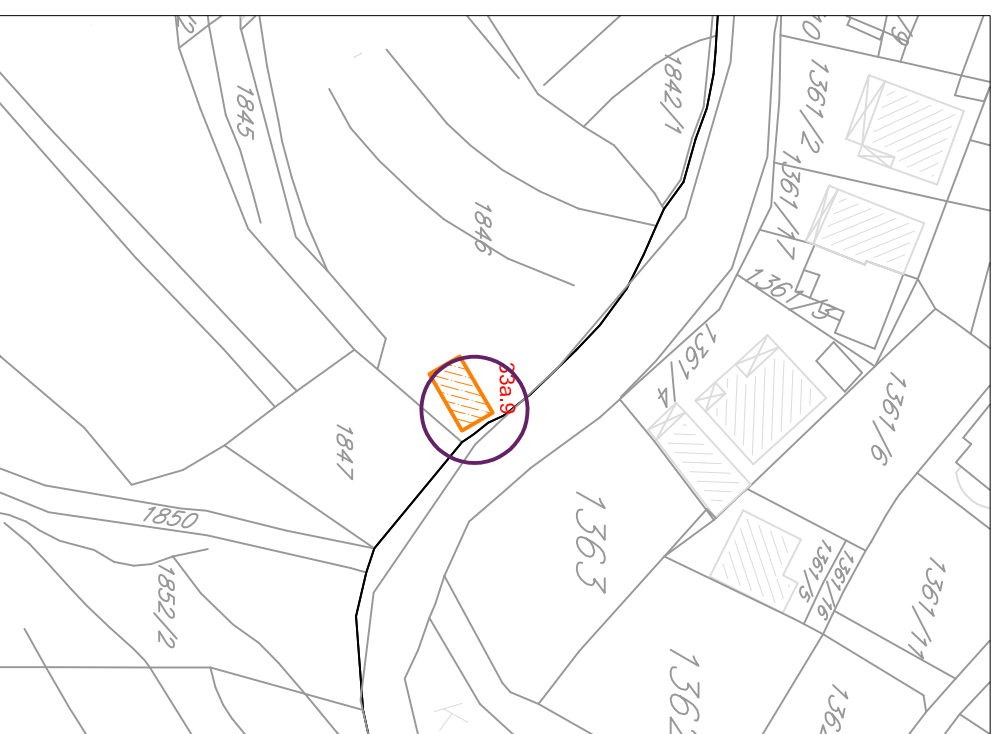
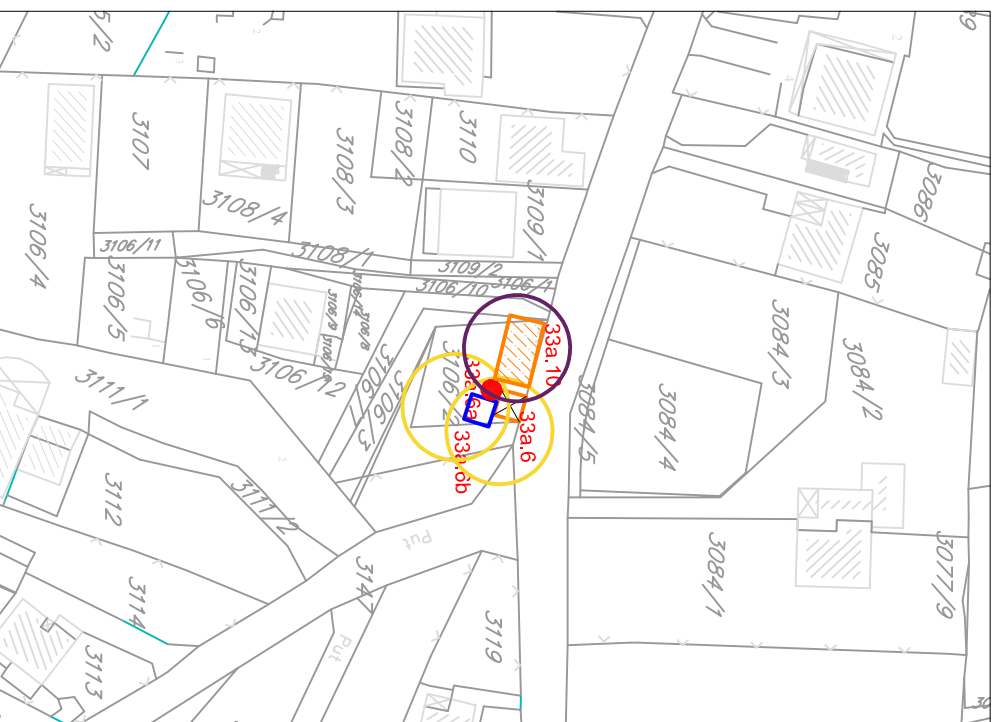
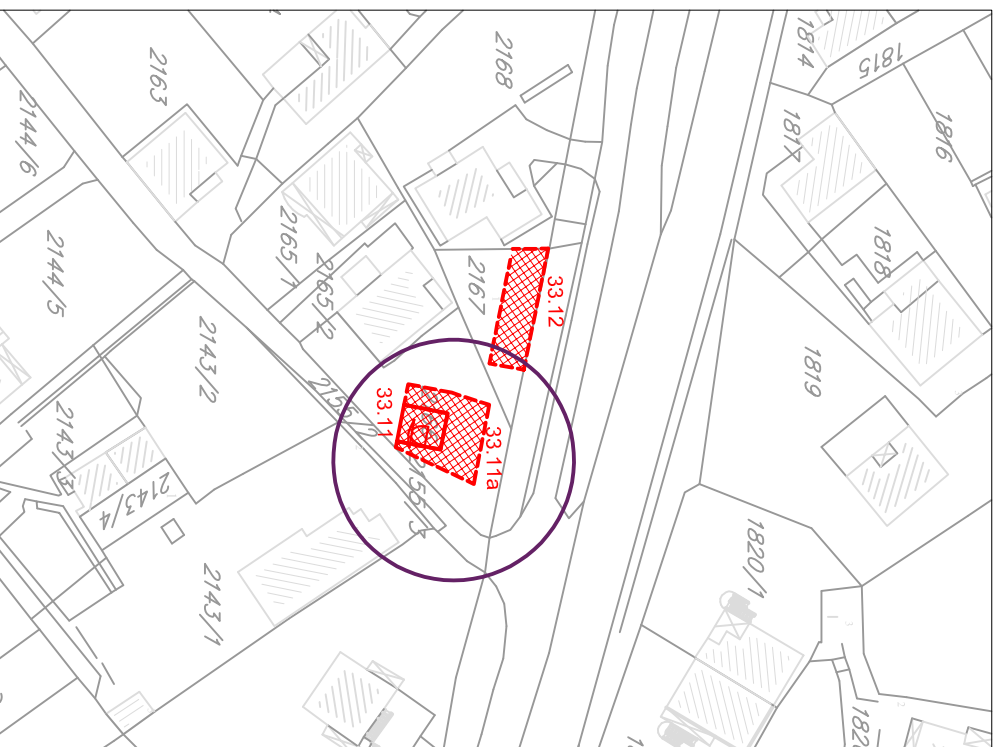
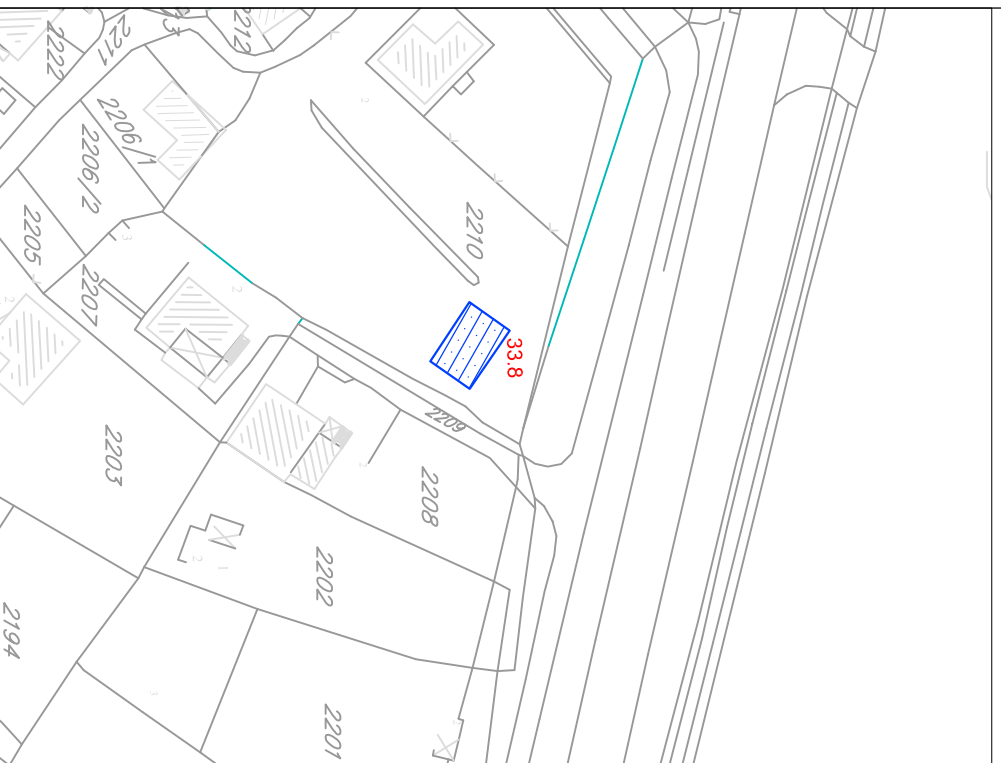
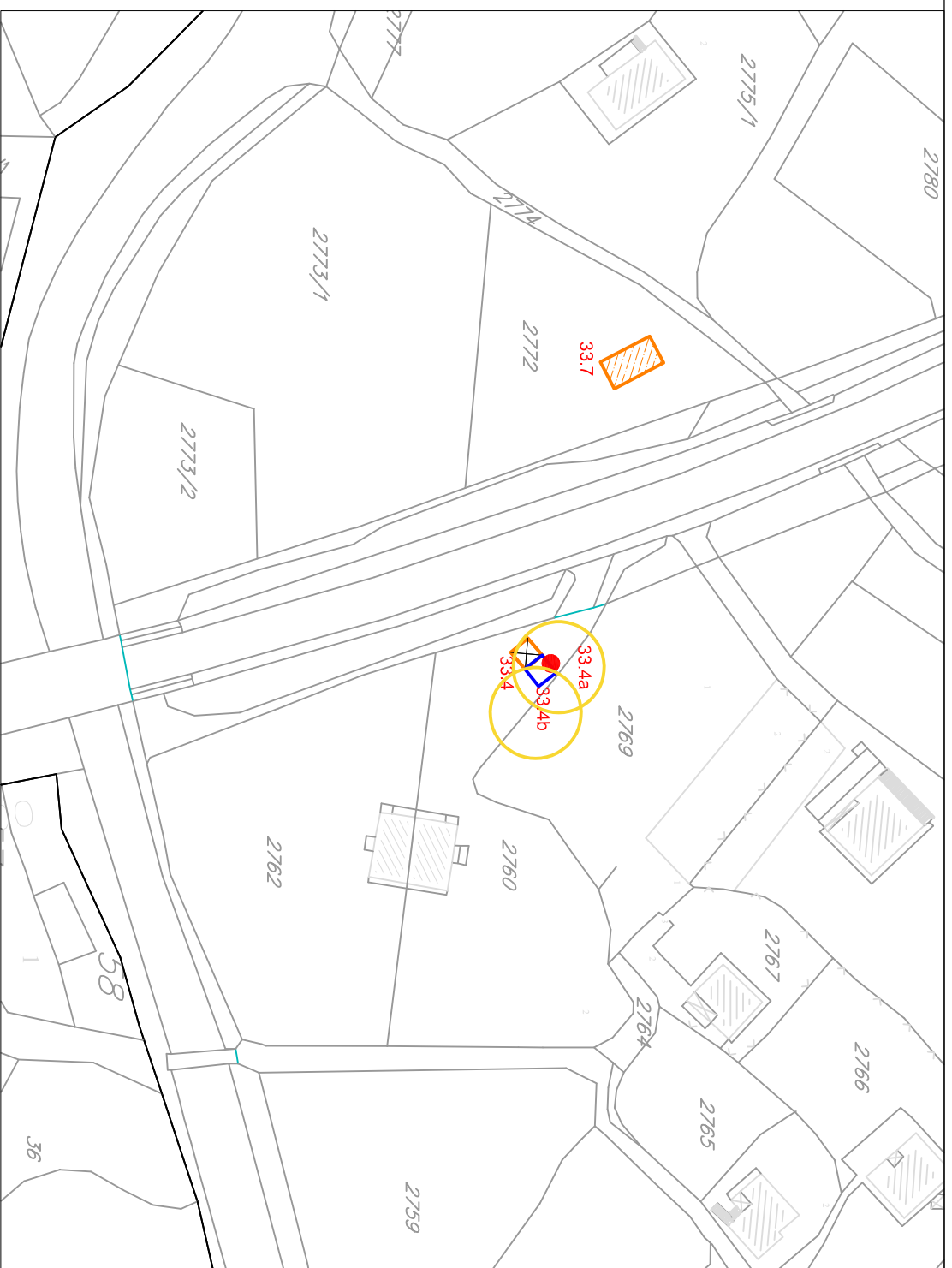
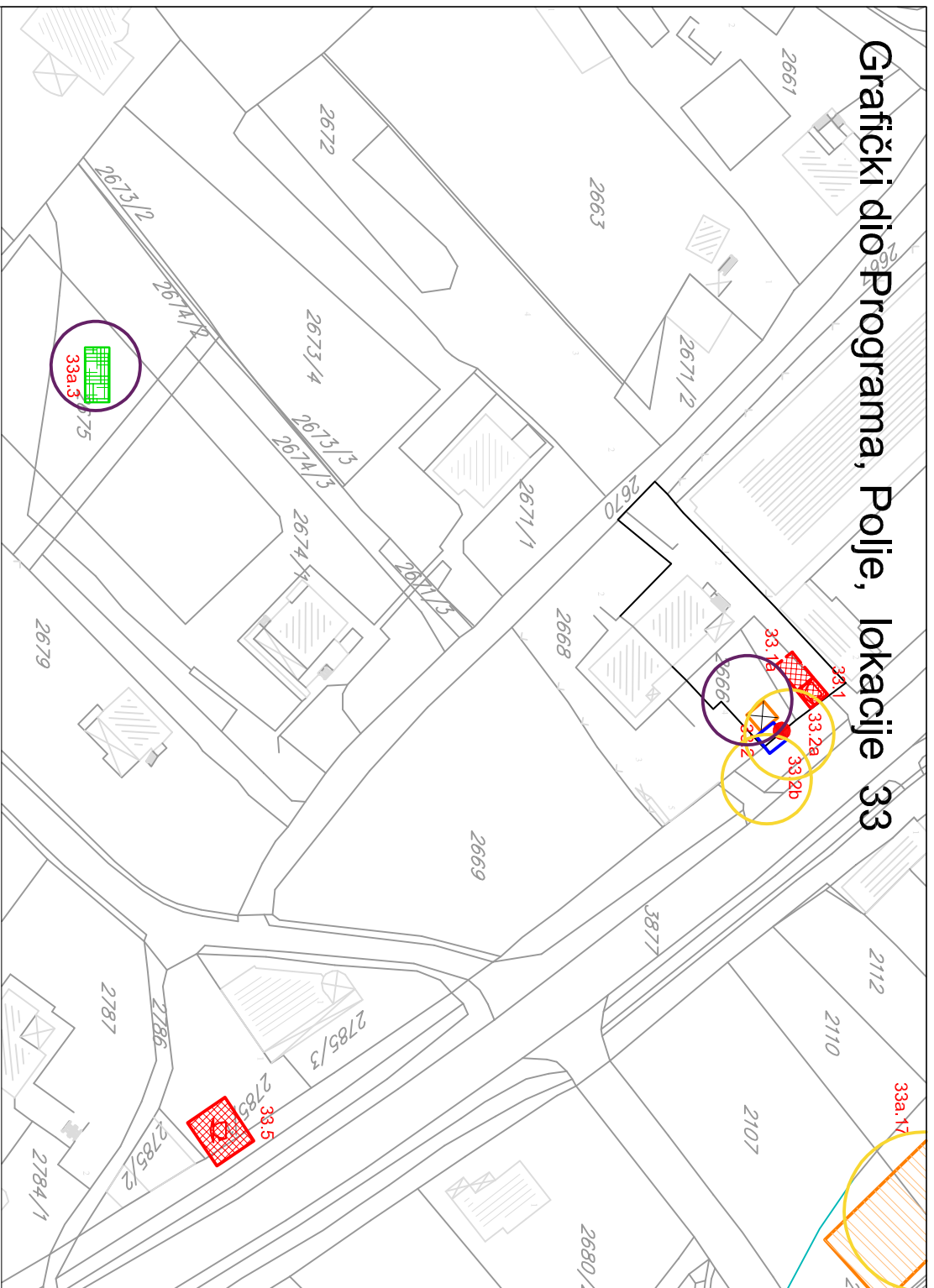
Grafički dio Programa , Stari Bar, Lokacije 24



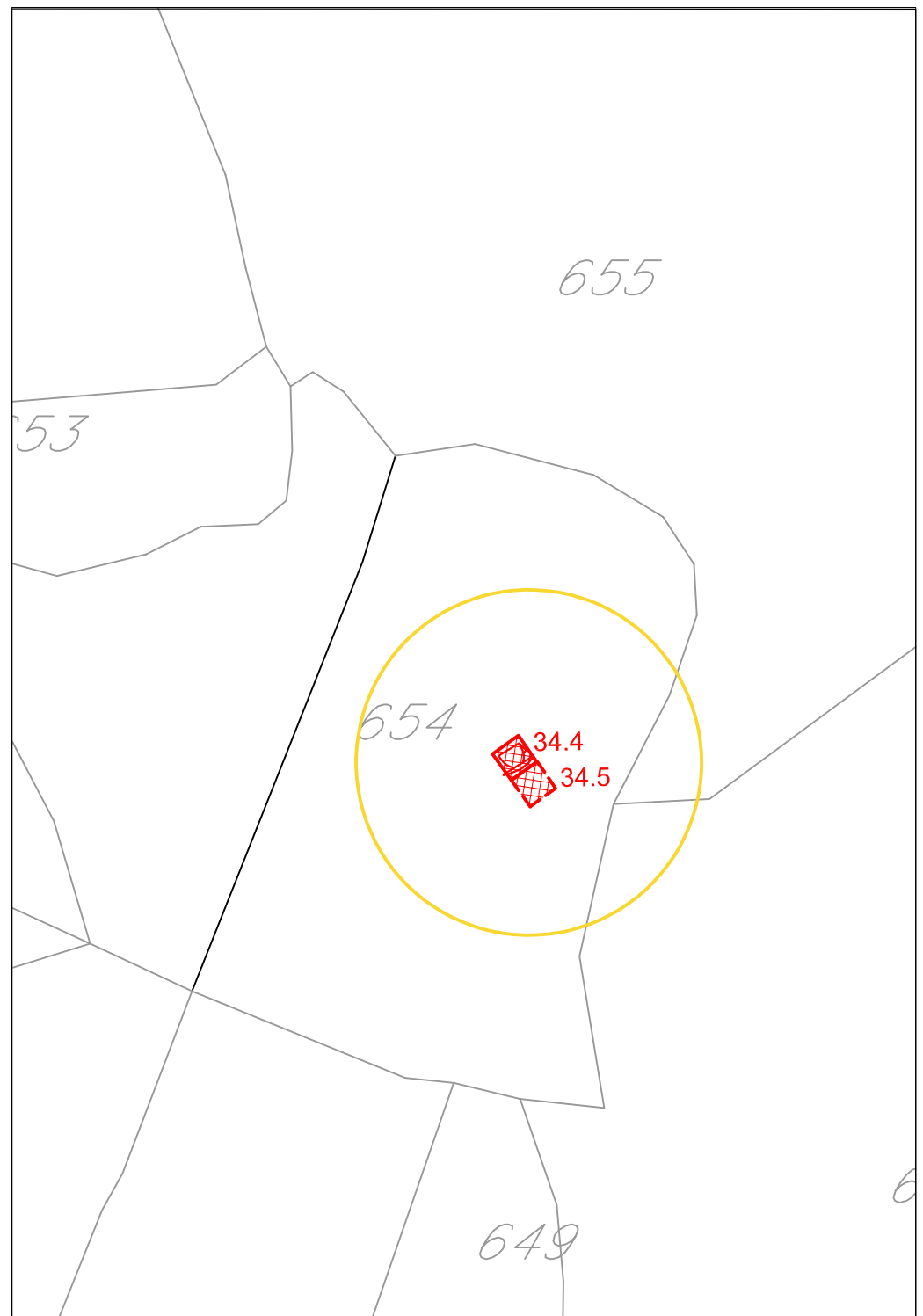
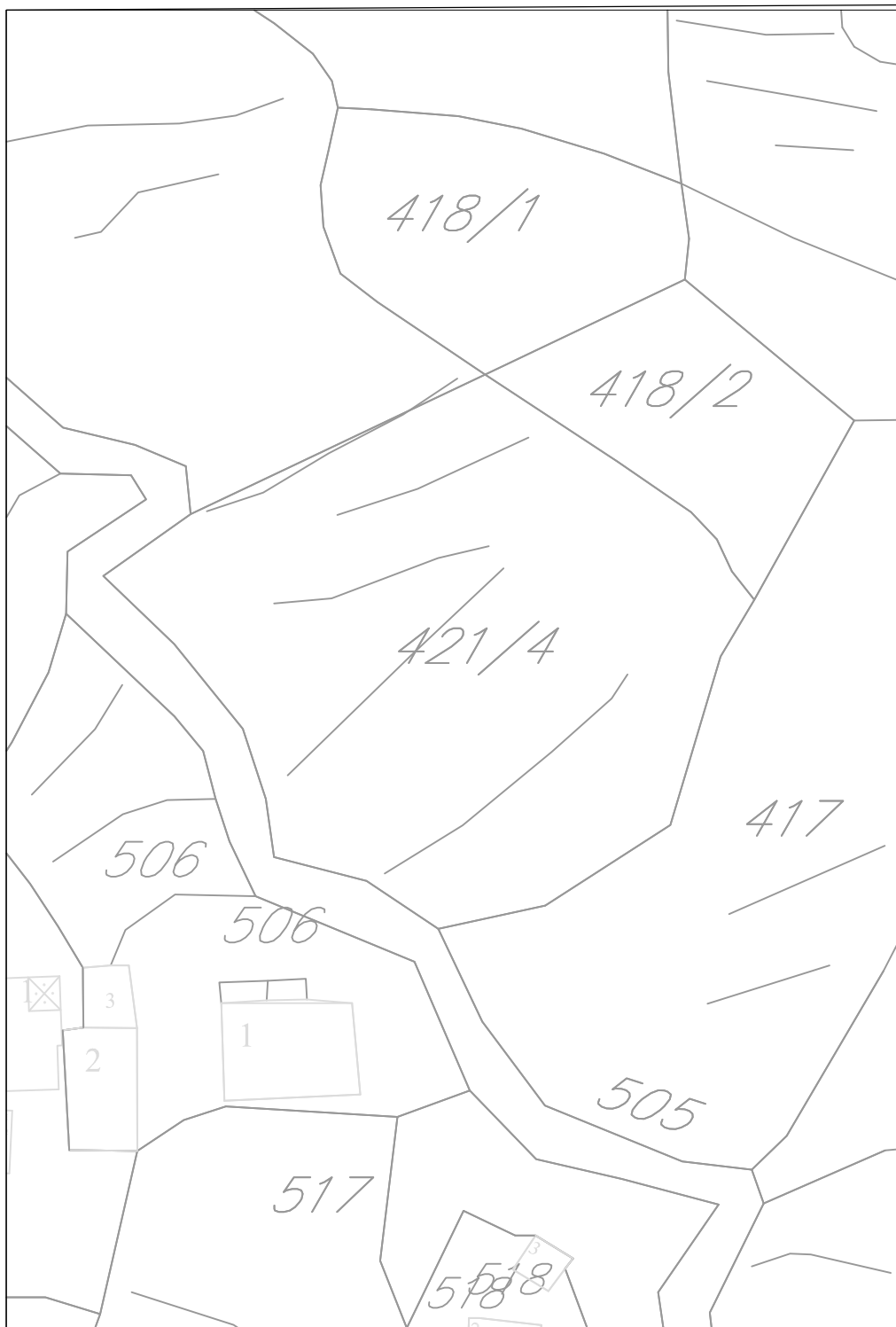
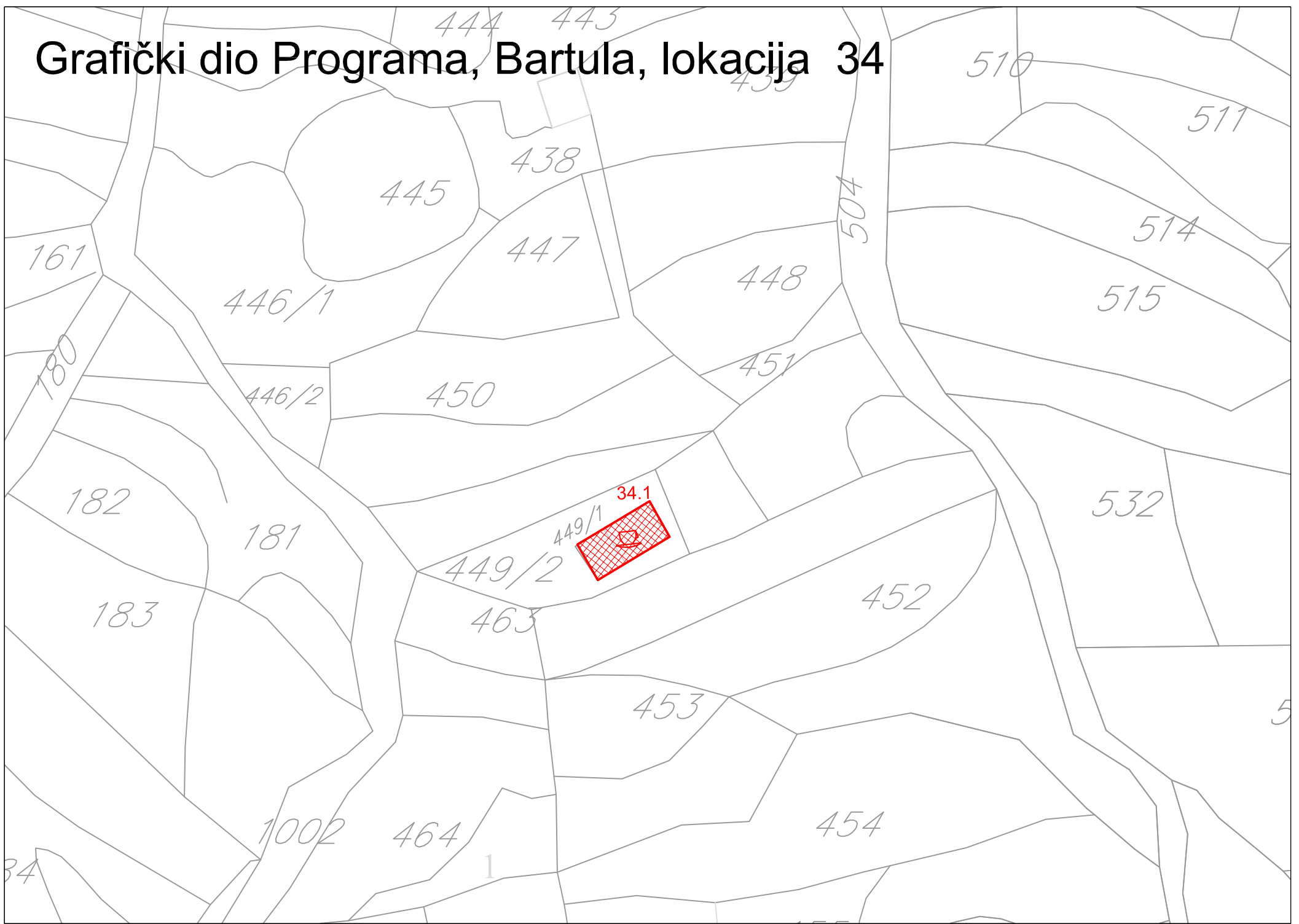
Grafički dio Programa, Pećurice, Lokacije 31



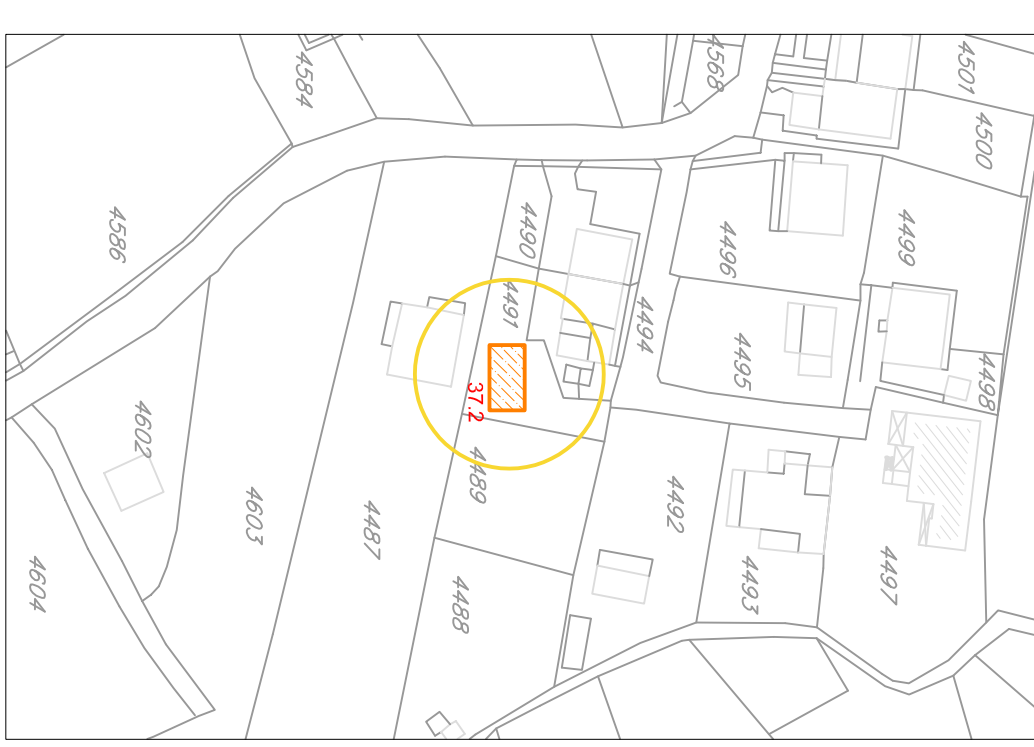
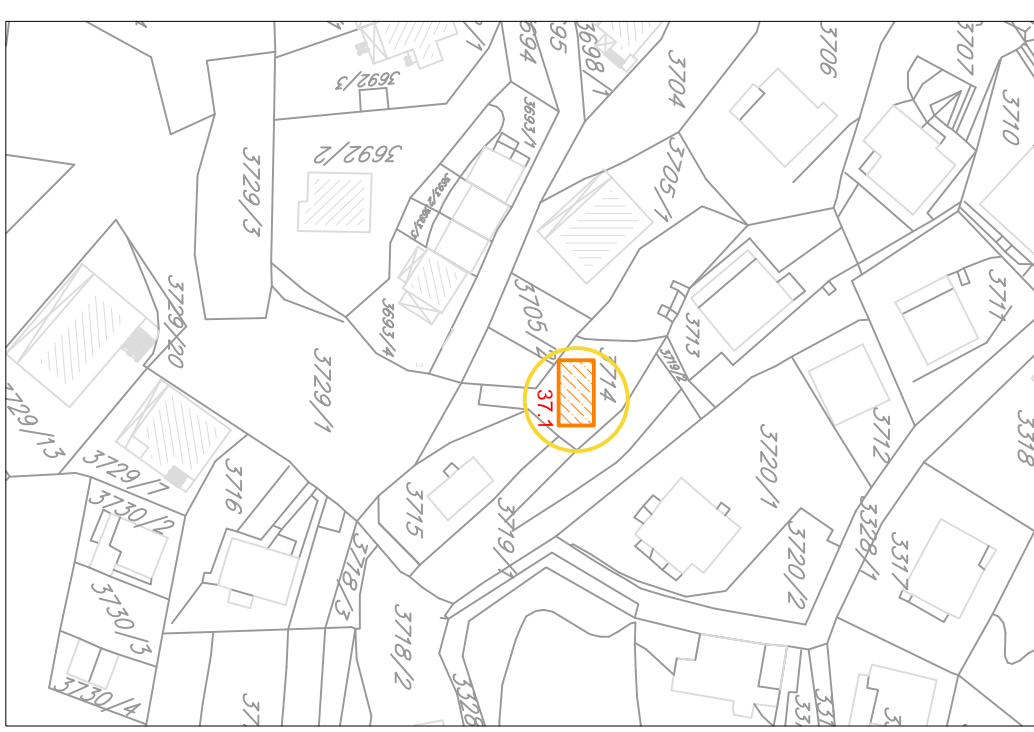
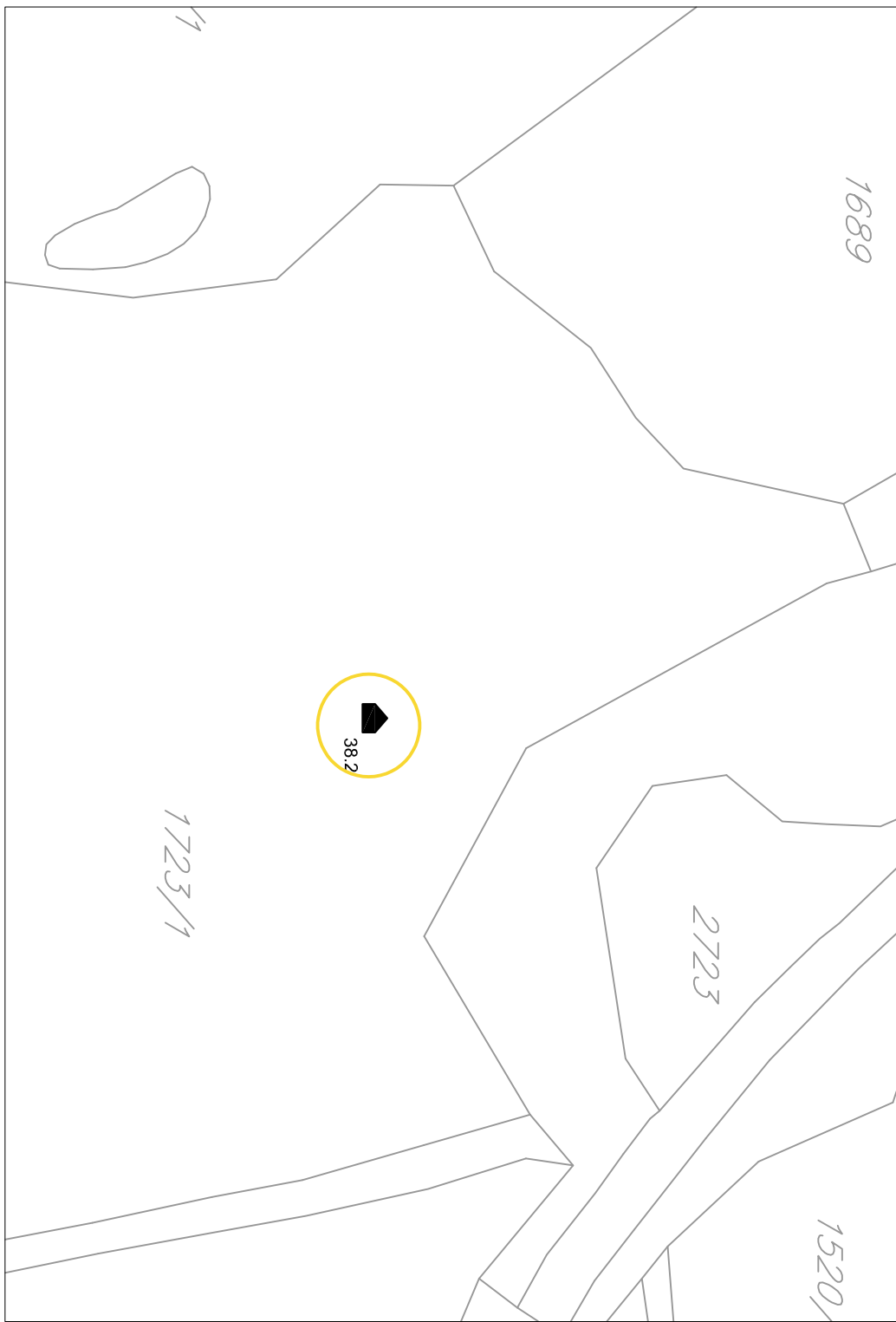
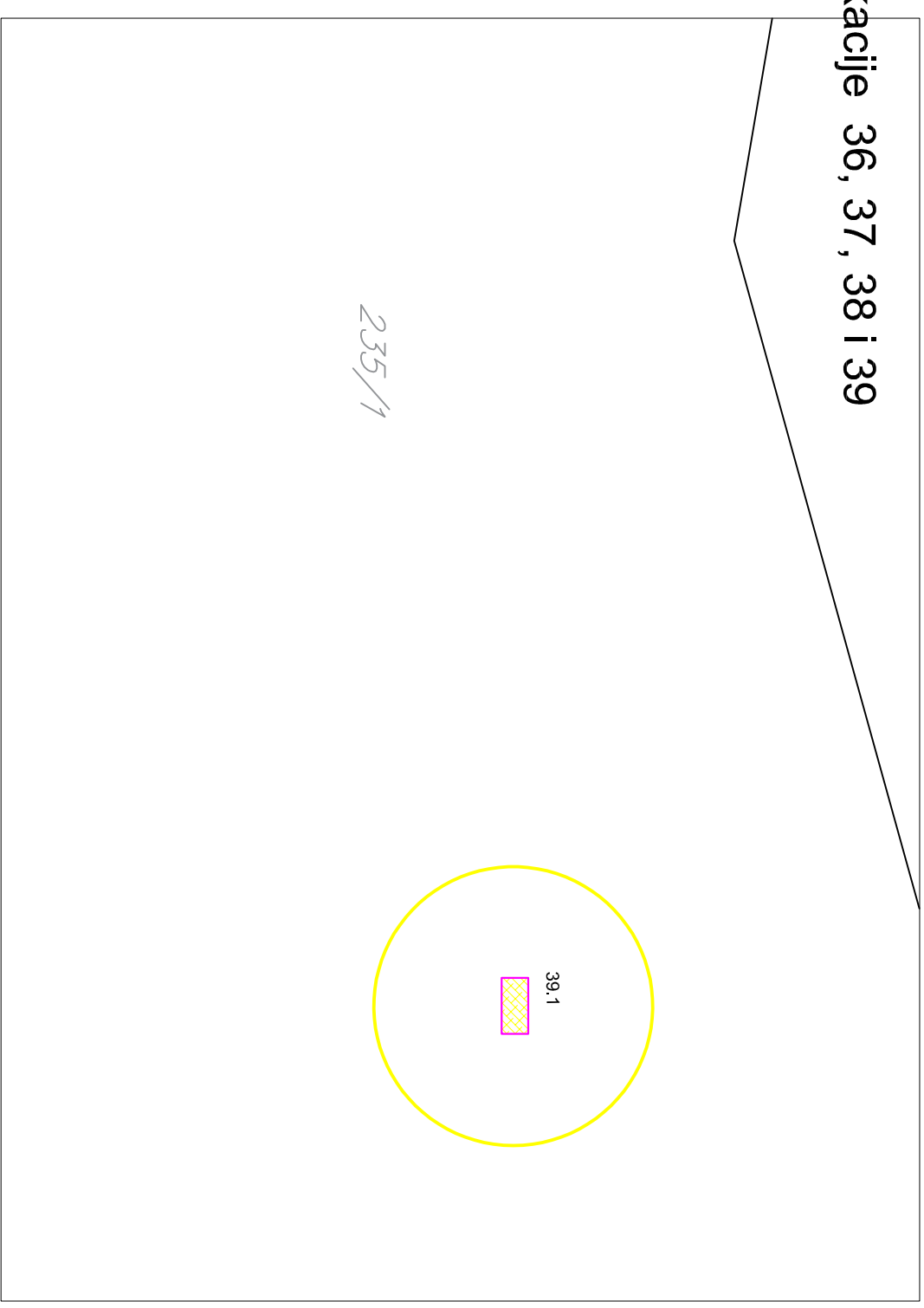
Grafički dio Programa, Polje, lokacije 33



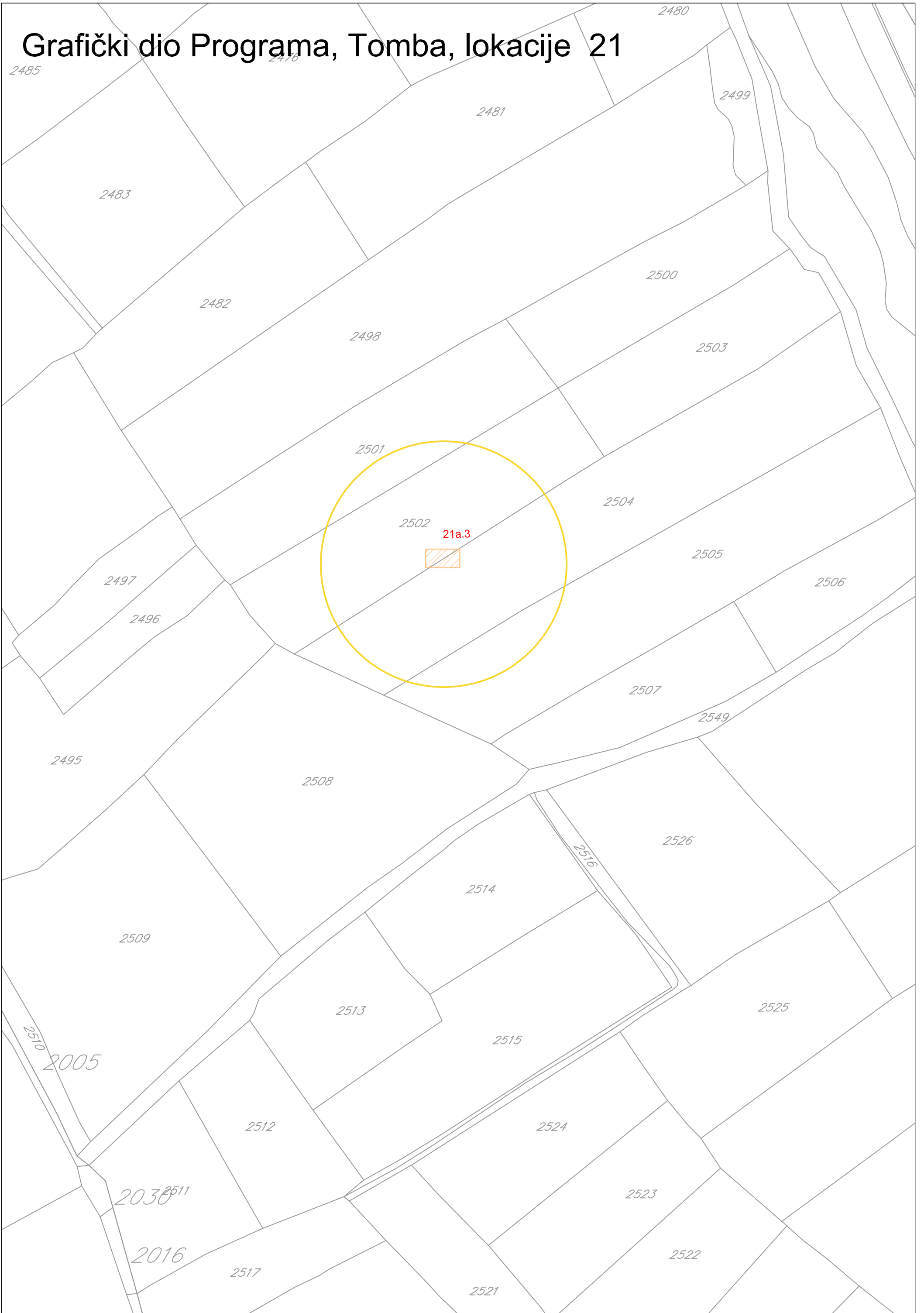
Grafički dio Programa, Bartula, lokacija 34



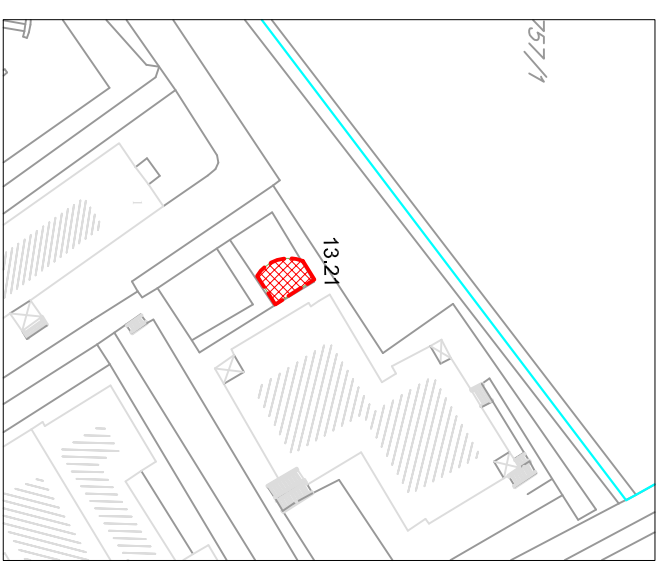
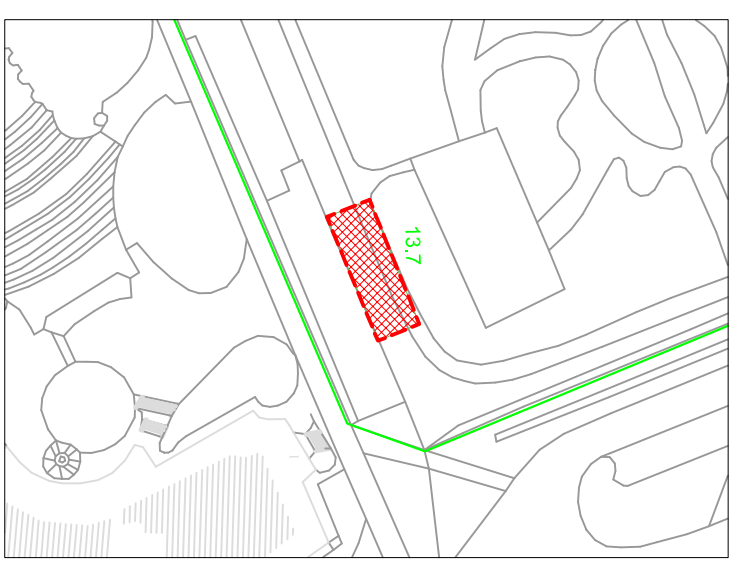
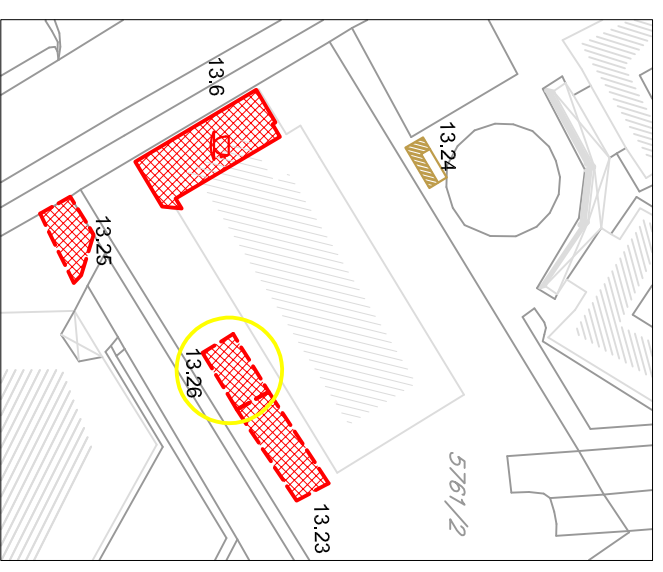
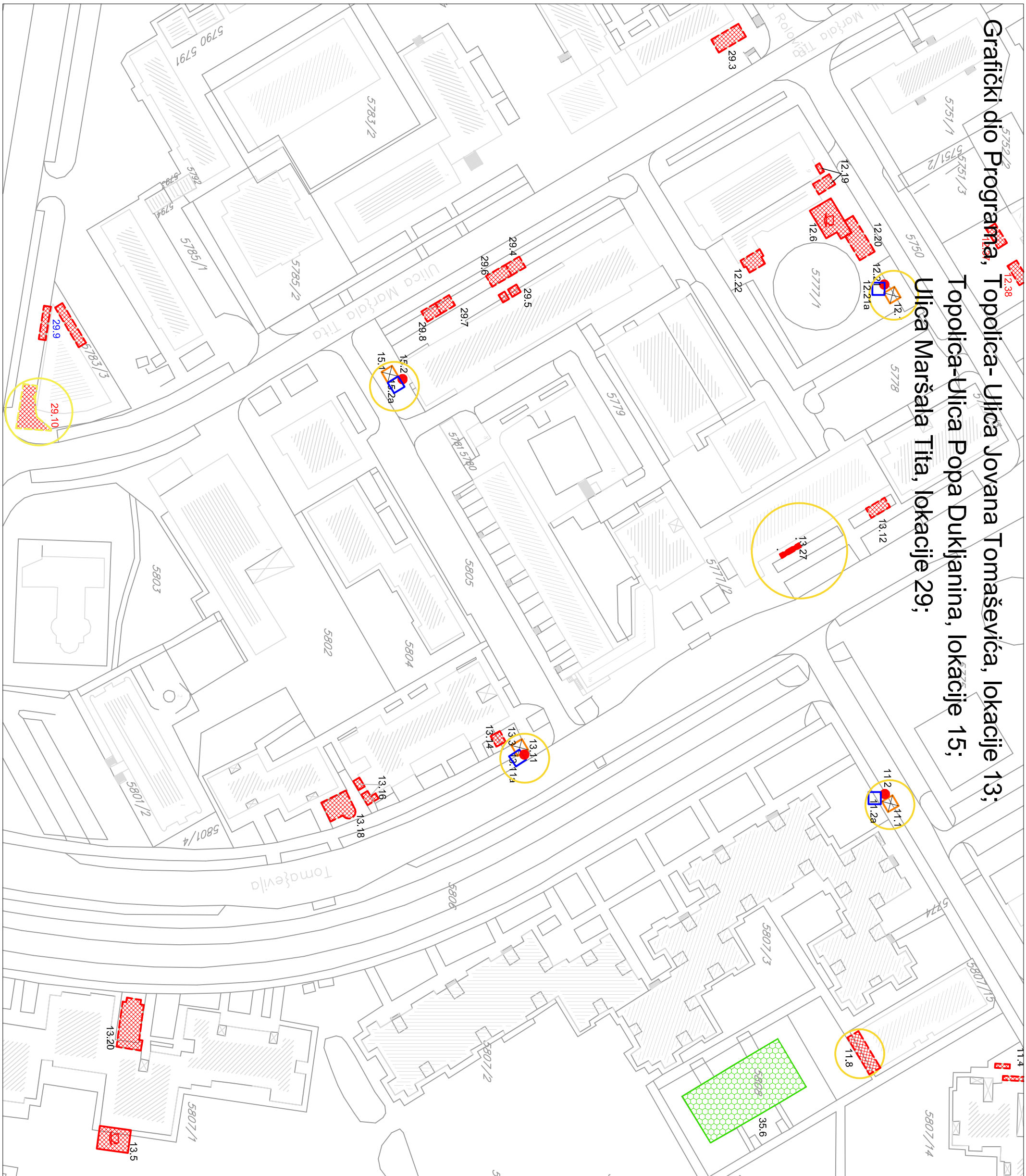
Grafički dio Programa, Orahovo, Šušanj, Kufin, Velja Gorana, lokacije 36, 37, 38 i 39



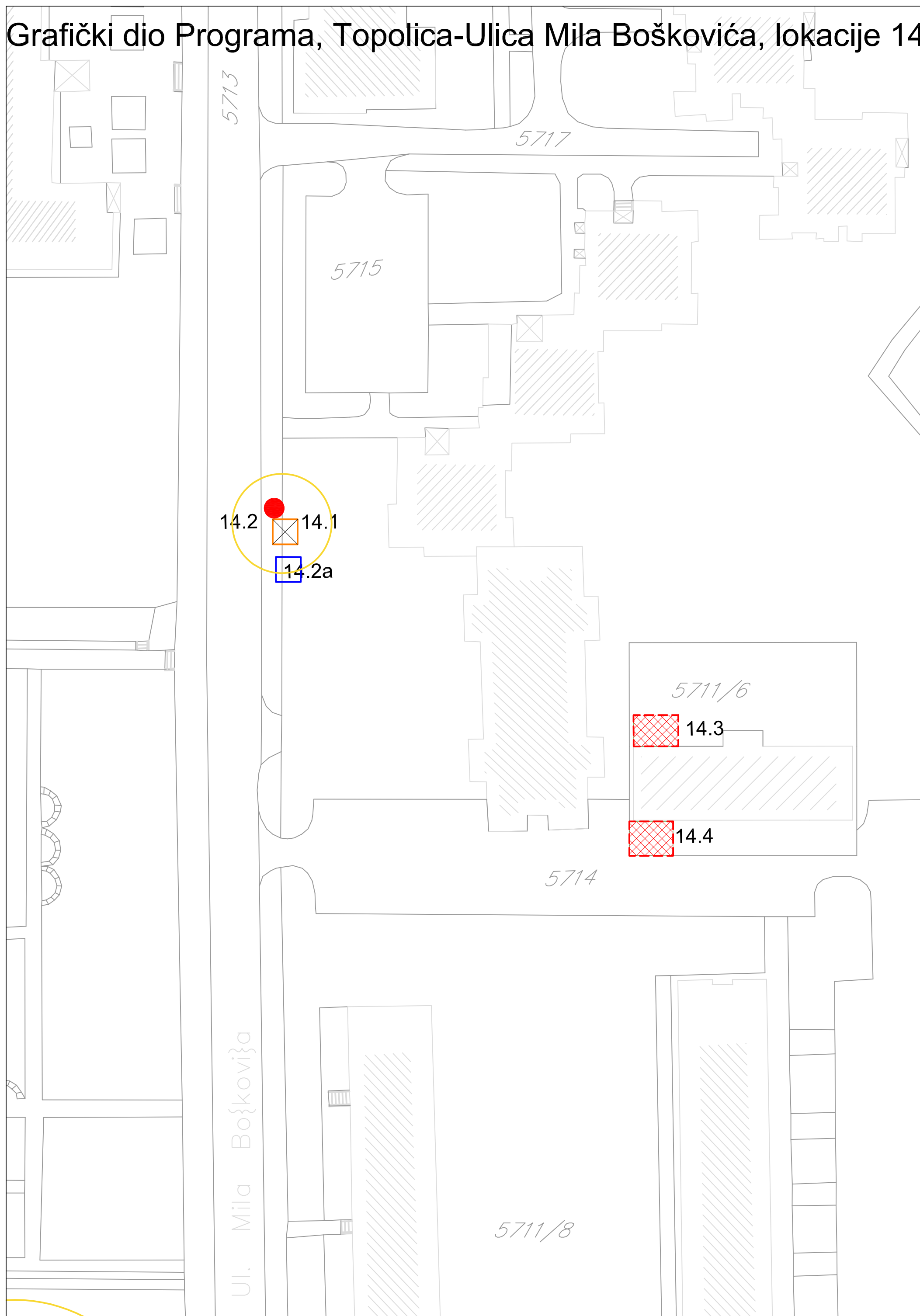
Grafički dio Programa, Tomba, lokacije 21



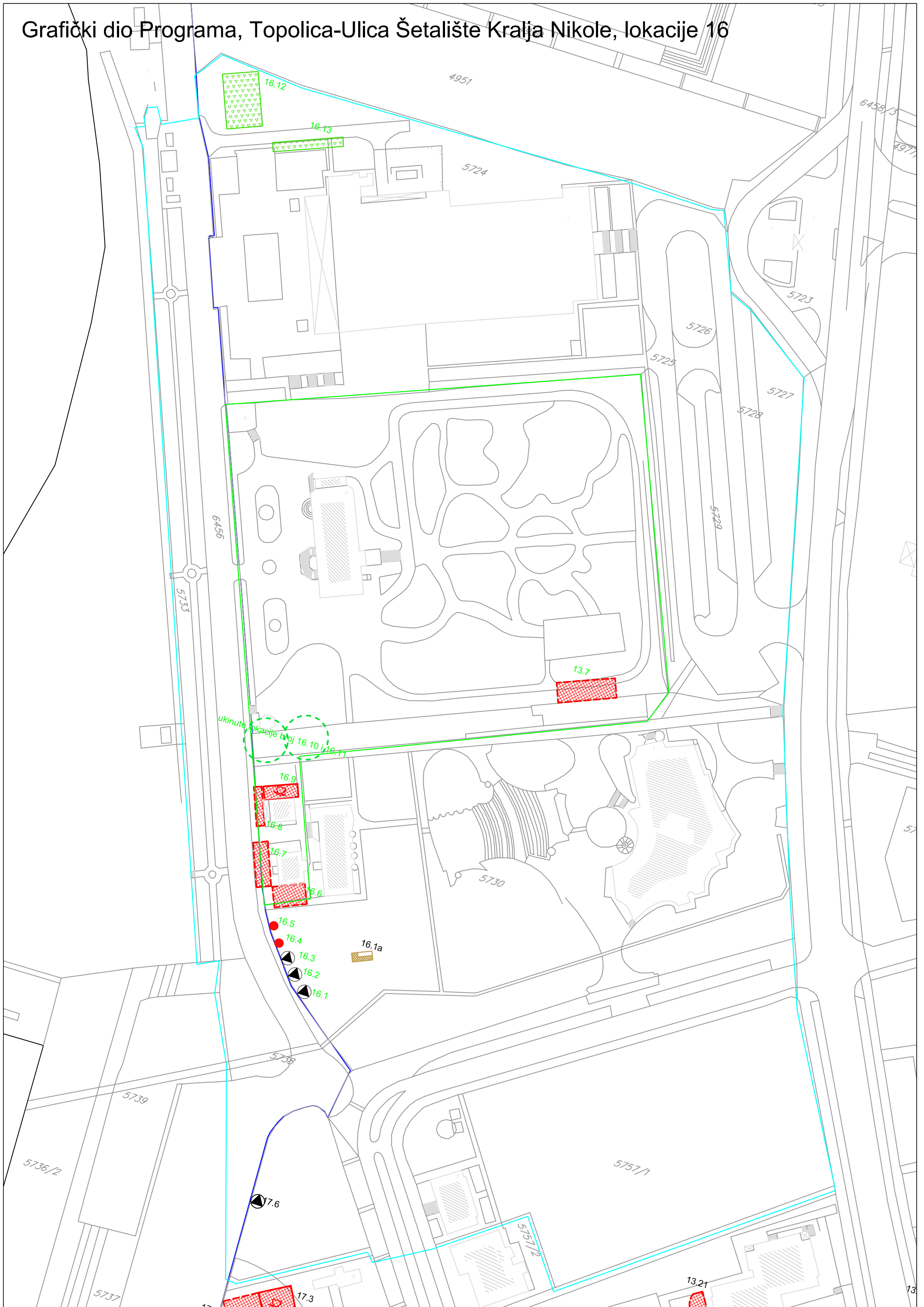
Grafički dio Programa, Topolica - Ulica Jovana Tomaševića, lokacije 13;
Topolica-Ulica Popa Dukljanina, lokacije 15;
Ulica Maršala Tita, lokacije 29;



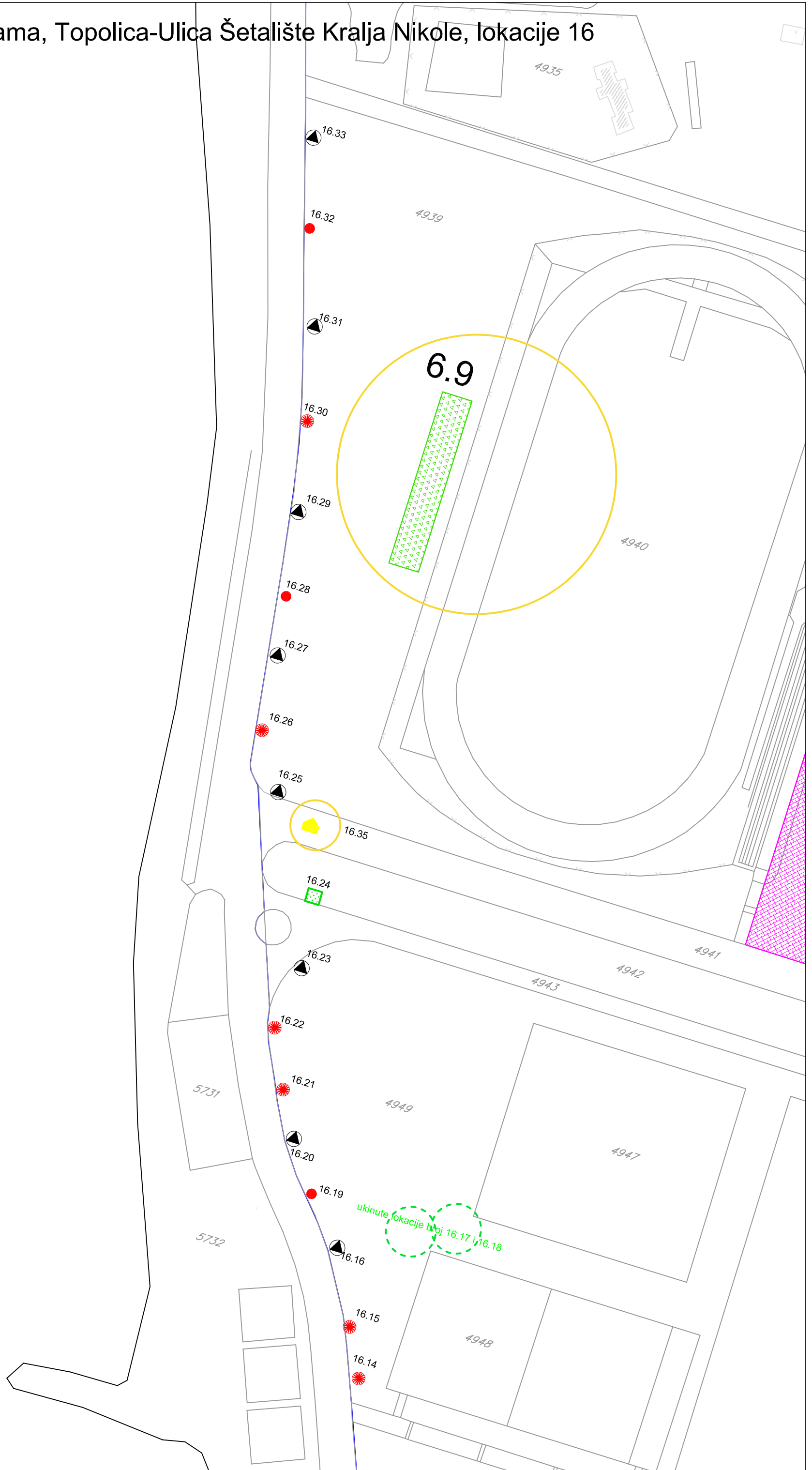
Grafički dio Programa, Topolica-Ulica Miła Boškovića, lokacije 14



Grafički dio Programa, Topolica-Ulica Šetalište Kralja Nikole, lokacije 16



Grafički dio Programa, Topolica-Ulica Šetalište Kralja Nikole, lokacije 16



Grafički dio Programa, Ulica Beogradska, lokacije 30; Urbano područje Bara, lokacije 35

